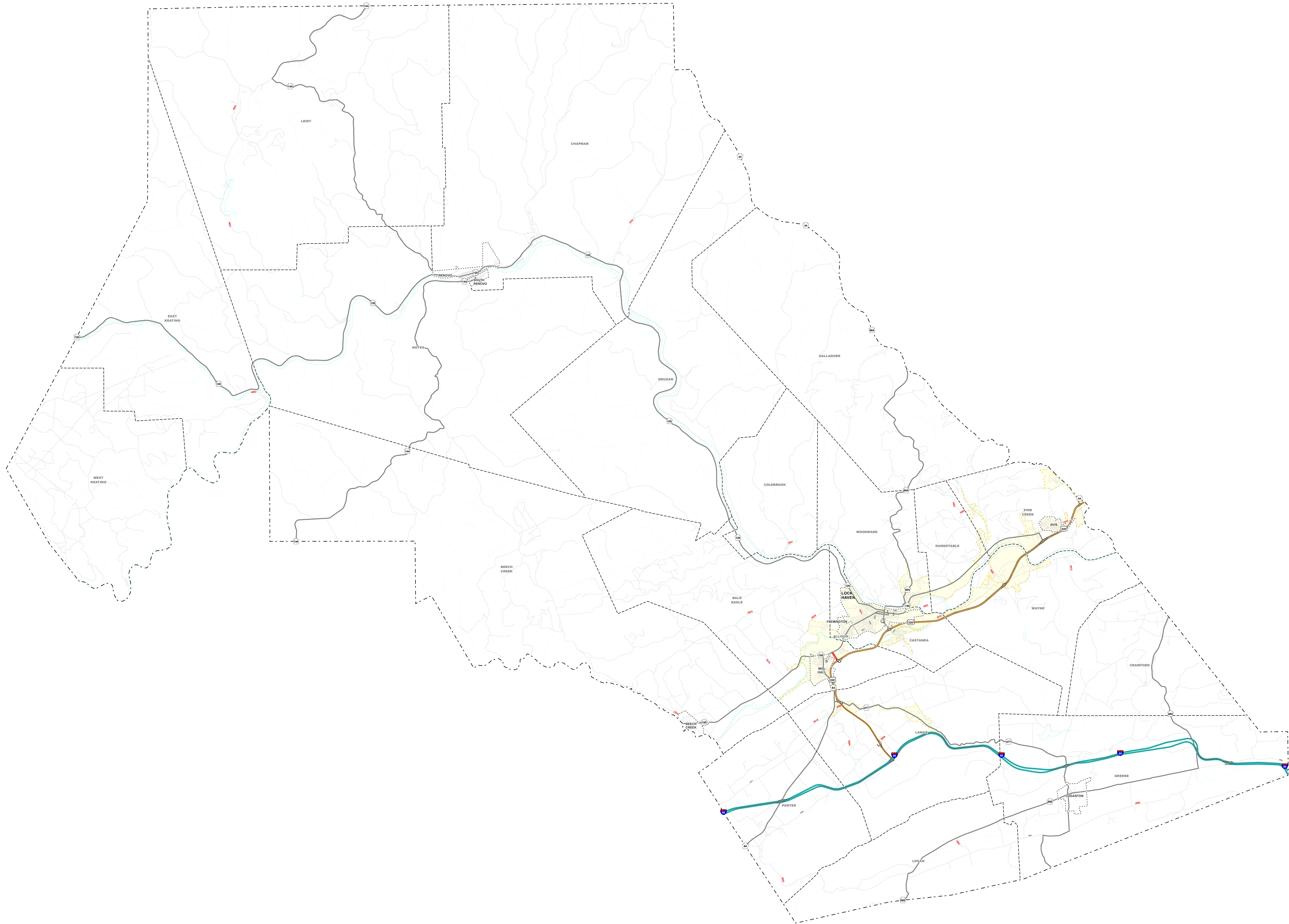
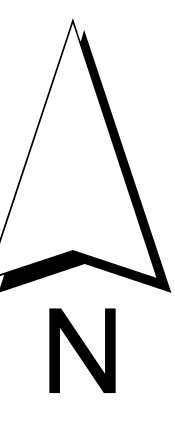














National Highway System Clinton County



- Legend**
-  STATE
 -  COUNTY
 -  CITY or BORO
 -  TOWNSHIP
 -  INTERSTATE HIGHWAYS
 -  STRATEGIC HIGHWAY NETWORK ROUTES
 -  MAJOR STRATEGIC NETWORK CONNECTORS
 -  CONGRESSIONAL PRIORITY CORRIDORS
 -  OTHER PRINCIPAL ARTERIAL ROUTES
 -  INTERMODAL CONNECTORS
 -  2010 SMALL URBAN BOUNDARY
 -  2010 LARGE URBAN BOUNDARY

