













# National Highway System Fayette County



## Legend

-  STATE
-  COUNTY
-  CITY or BORO
-  TOWNSHIP
-  INTERSTATE HIGHWAYS
-  STRATEGIC HIGHWAY NETWORK ROUTES
-  MAJOR STRATEGIC NETWORK CONNECTORS
-  CONGRESSIONAL PRIORITY CORRIDORS
-  OTHER PRINCIPAL ARTERIAL ROUTES
-  INTERMODAL CONNECTORS
-  2010 SMALL URBAN BOUNDARY
-  2010 LARGE URBAN BOUNDARY

