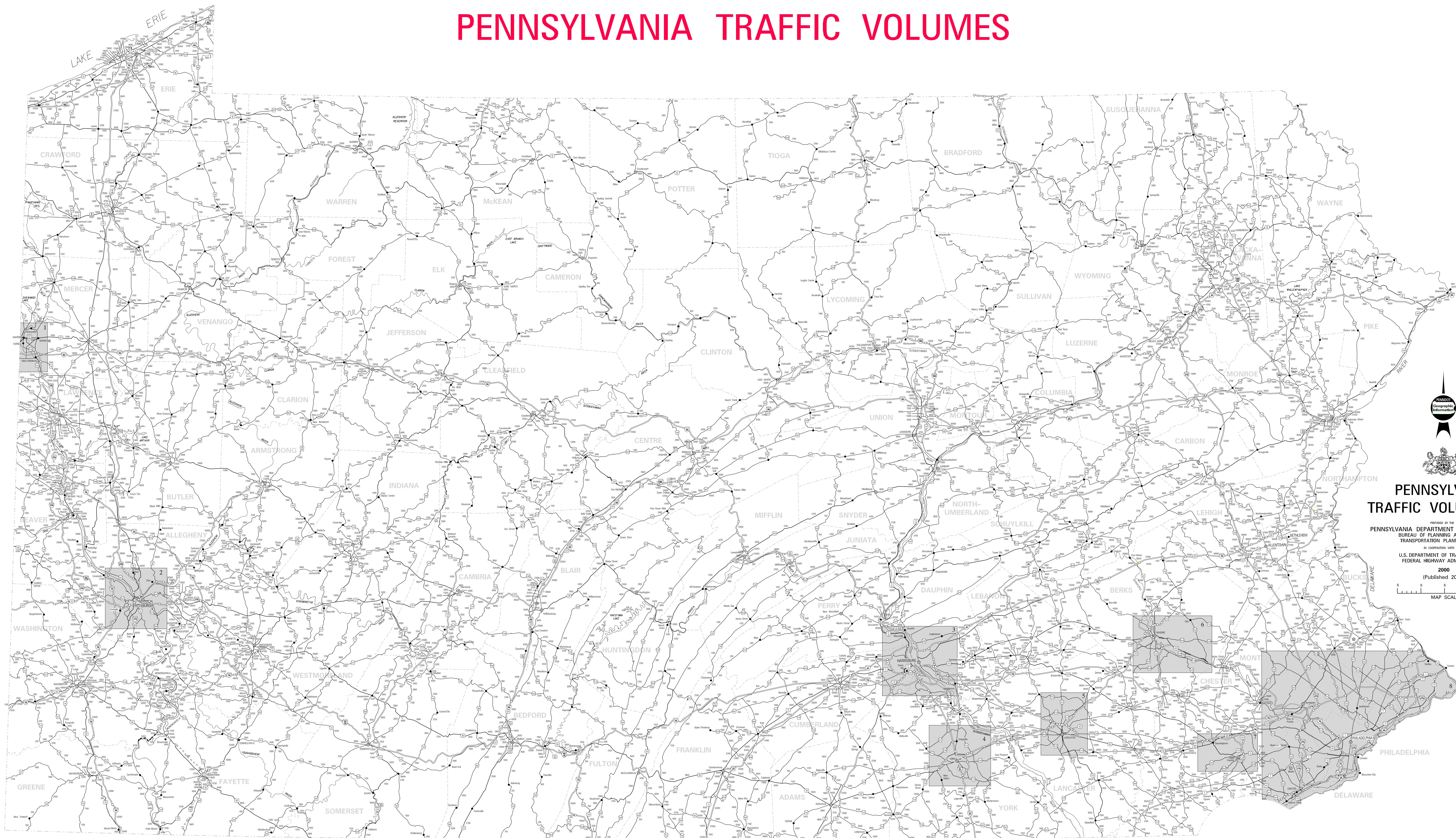
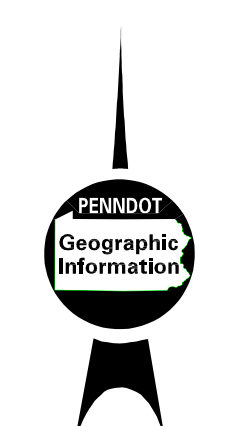
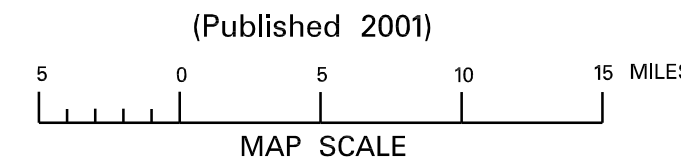
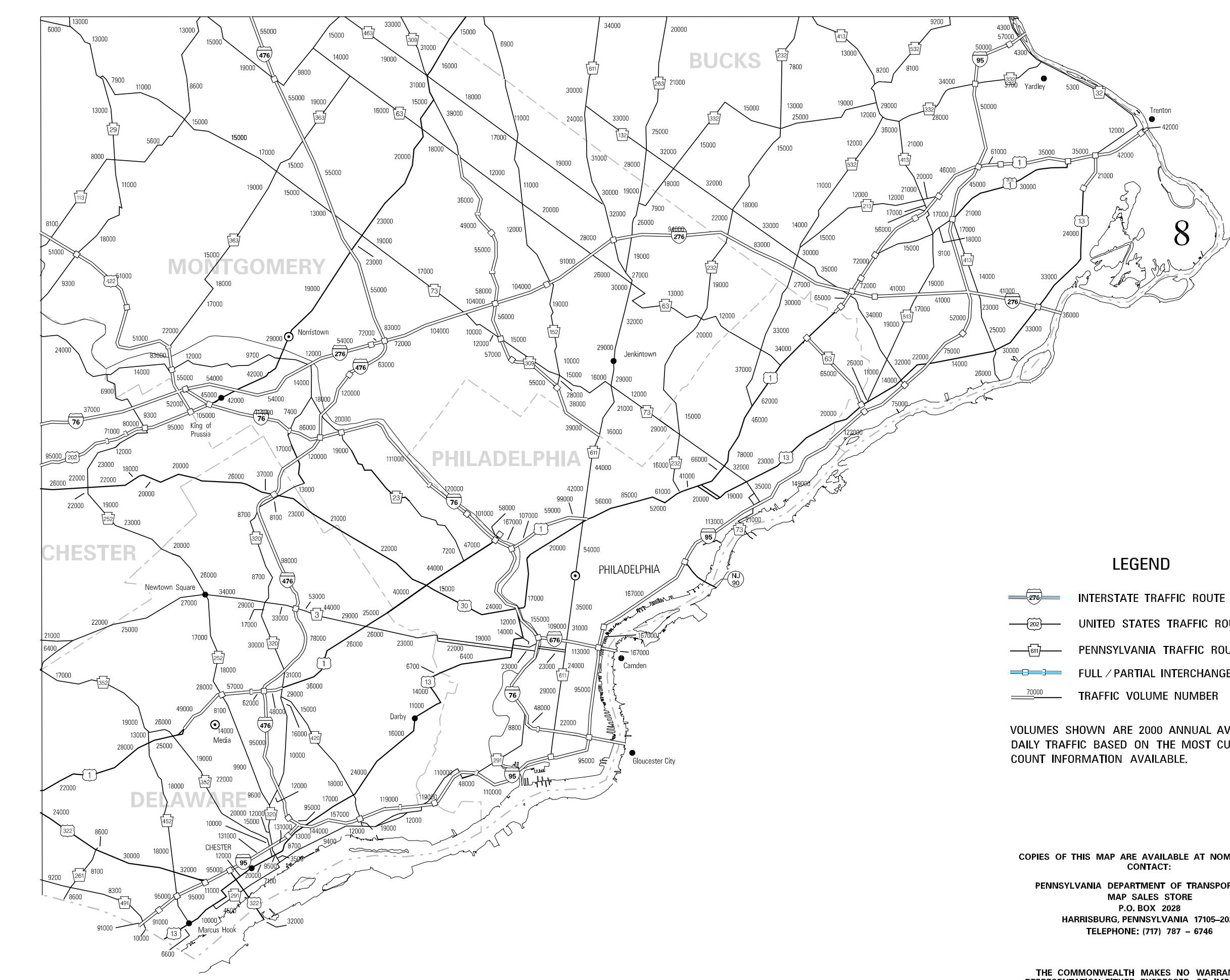
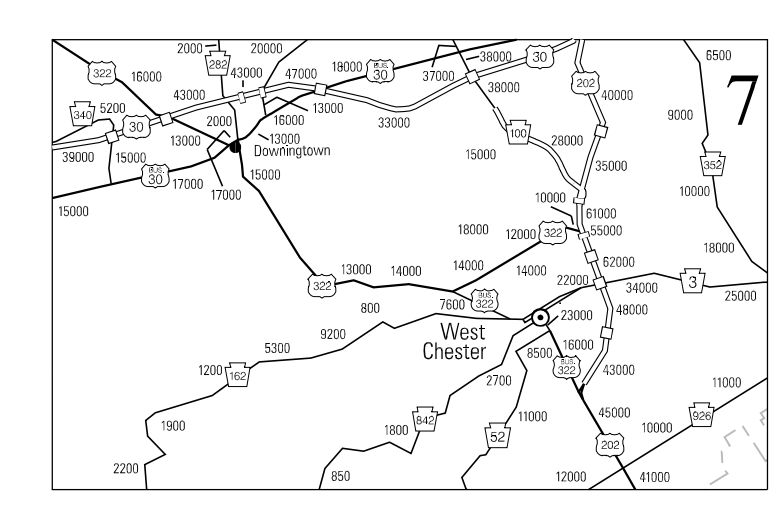
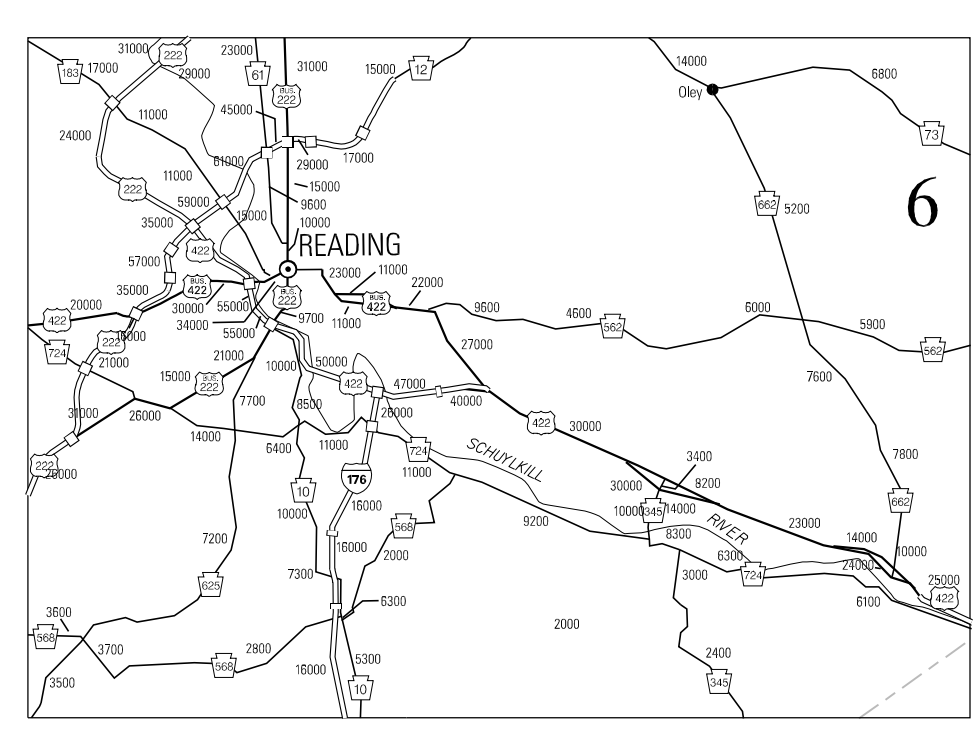
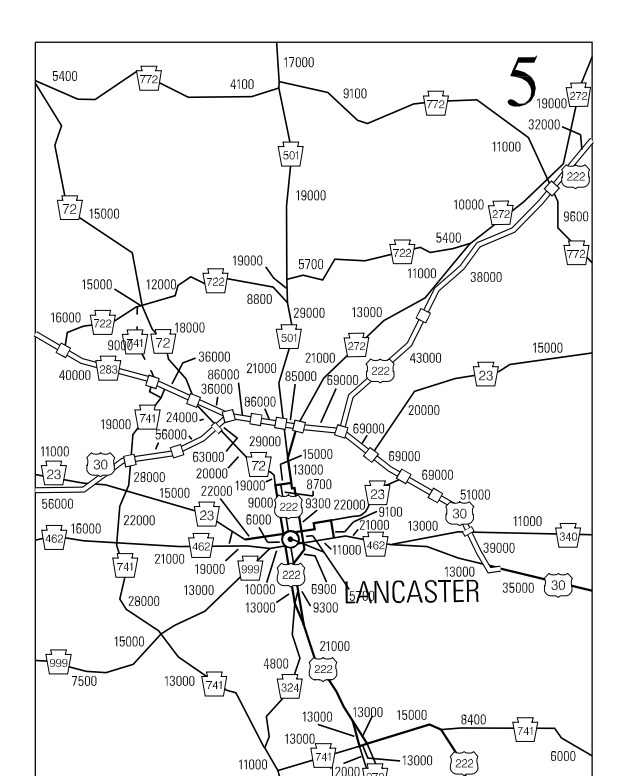
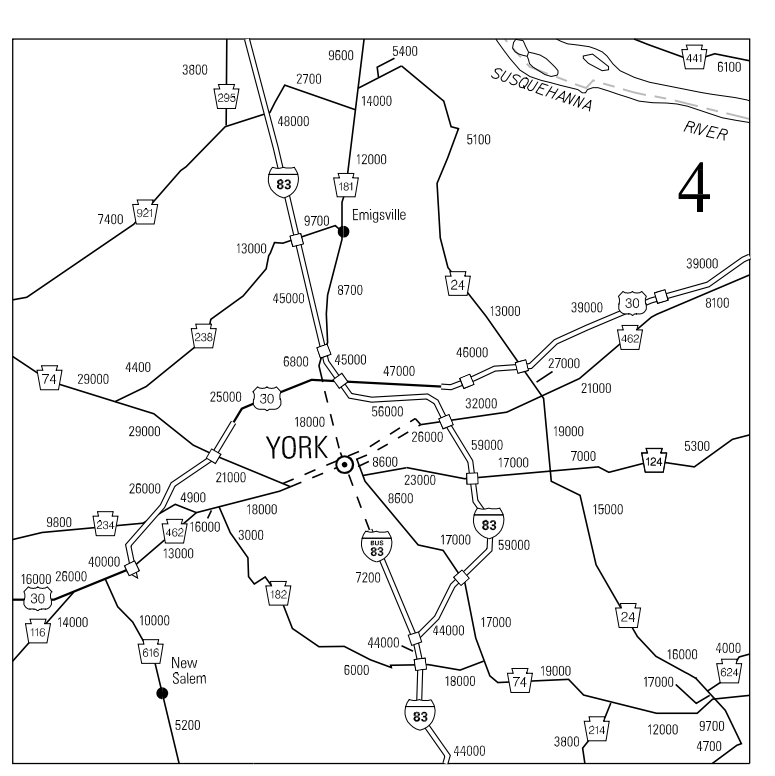
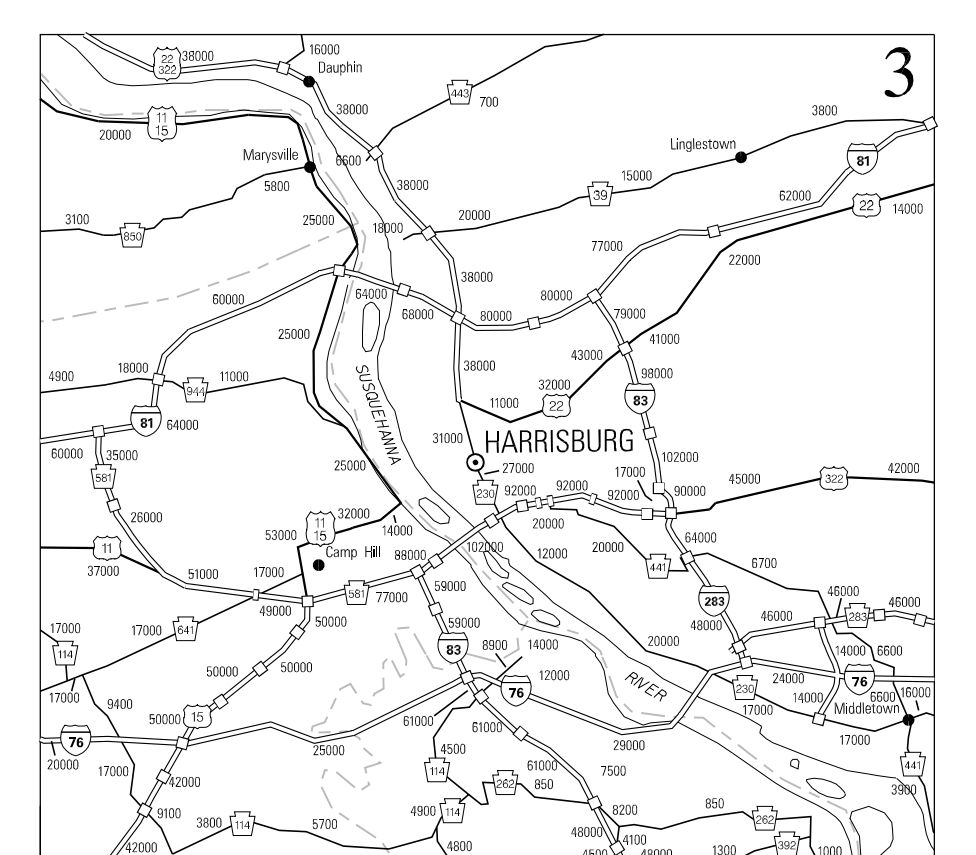
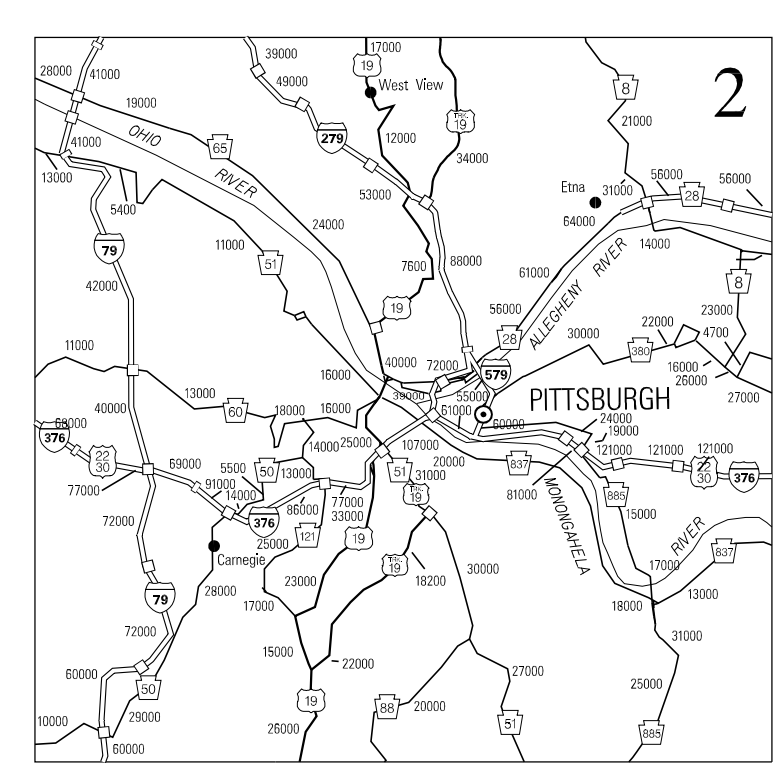
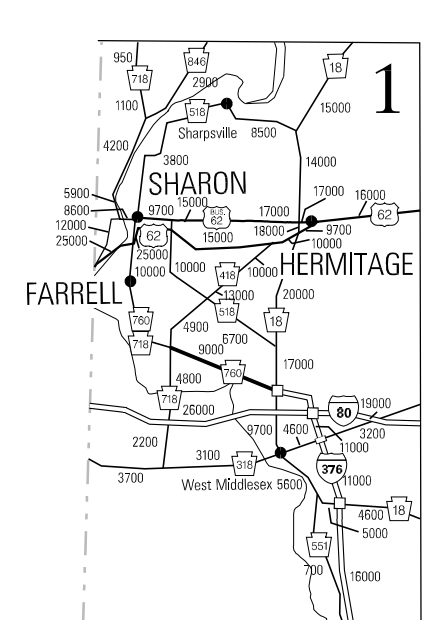







PENNSYLVANIA TRAFFIC VOLUMES




PENNSYLVANIA
TRAFFIC VOLUME MAP
PREPARED BY THE
PENNSYLVANIA DEPARTMENT OF TRANSPORTATION
BUREAU OF PLANNING AND RESEARCH
TRANSPORTATION PLANNING DIVISION
IN COOPERATION WITH THE
U.S. DEPARTMENT OF TRANSPORTATION
FEDERAL HIGHWAY ADMINISTRATION
 2000
(Published 2001)

 MAP SCALE



ENLARGEMENT RATIO IS 2:1

LEGEND
 INTERSTATE TRAFFIC ROUTE NUMBER
 UNITED STATES TRAFFIC ROUTE NUMBER
 PENNSYLVANIA TRAFFIC ROUTE NUMBER
 FULL-PARTIAL INTERCHANGES
 TRAFFIC VOLUME MEASURES

VOLUMES SHOWN ARE 2000 ANNUAL AVERAGE DAILY TRAFFIC BASED ON THE MOST CURRENT COUNTY INFORMATION AVAILABLE.
COPIES OF THIS MAP ARE AVAILABLE AT MINORAL COST CONTACT:
PENNSYLVANIA DEPARTMENT OF TRANSPORTATION
MAP BUREAU
HARRISBURG, PENNSYLVANIA 17104-2000
TELEPHONE: (717) 767-4240

THE COMMONWEALTH MAKES NO WARRANTY OR REPRESENTATION, EITHER EXPRESS OR IMPLIED, WITH RESPECT TO TRAFFIC VOLUME DATA INCLUDING ITS SOURCE, ACCURACY, COMPLETENESS, OR FITNESS FOR A PARTICULAR PURPOSE.
THE DATA IS PROVIDED "AS IS" AND THE USER ASSUMES THE ENTIRE RISK AS TO ITS QUALITY AND PERFORMANCE.