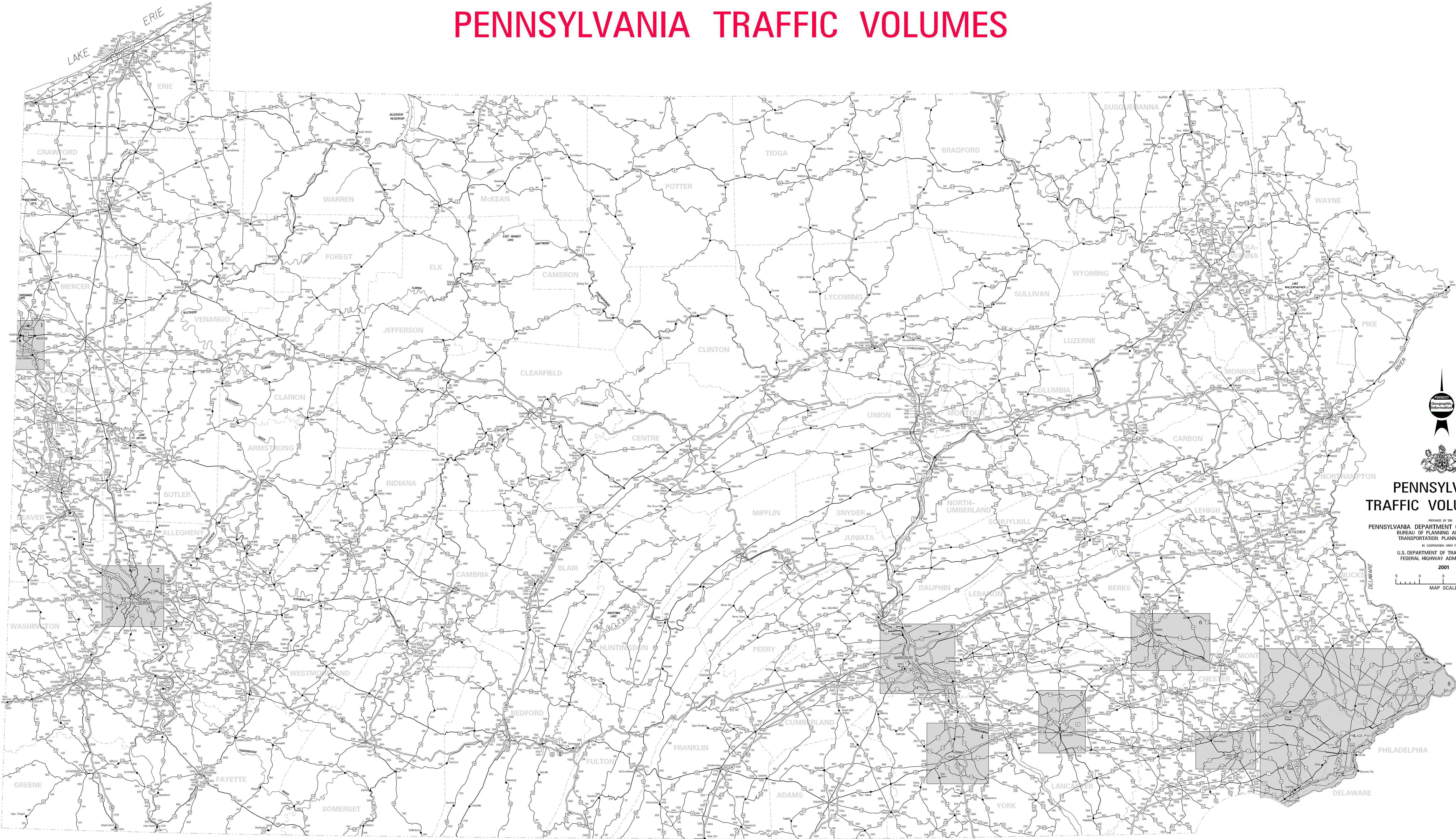
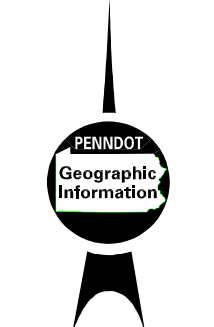
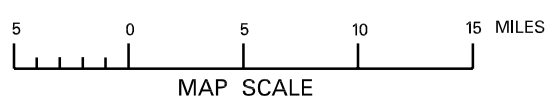
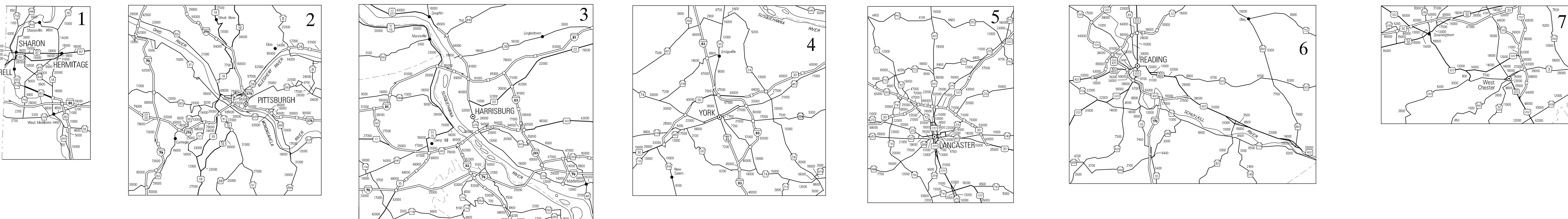


PENNSYLVANIA TRAFFIC VOLUMES

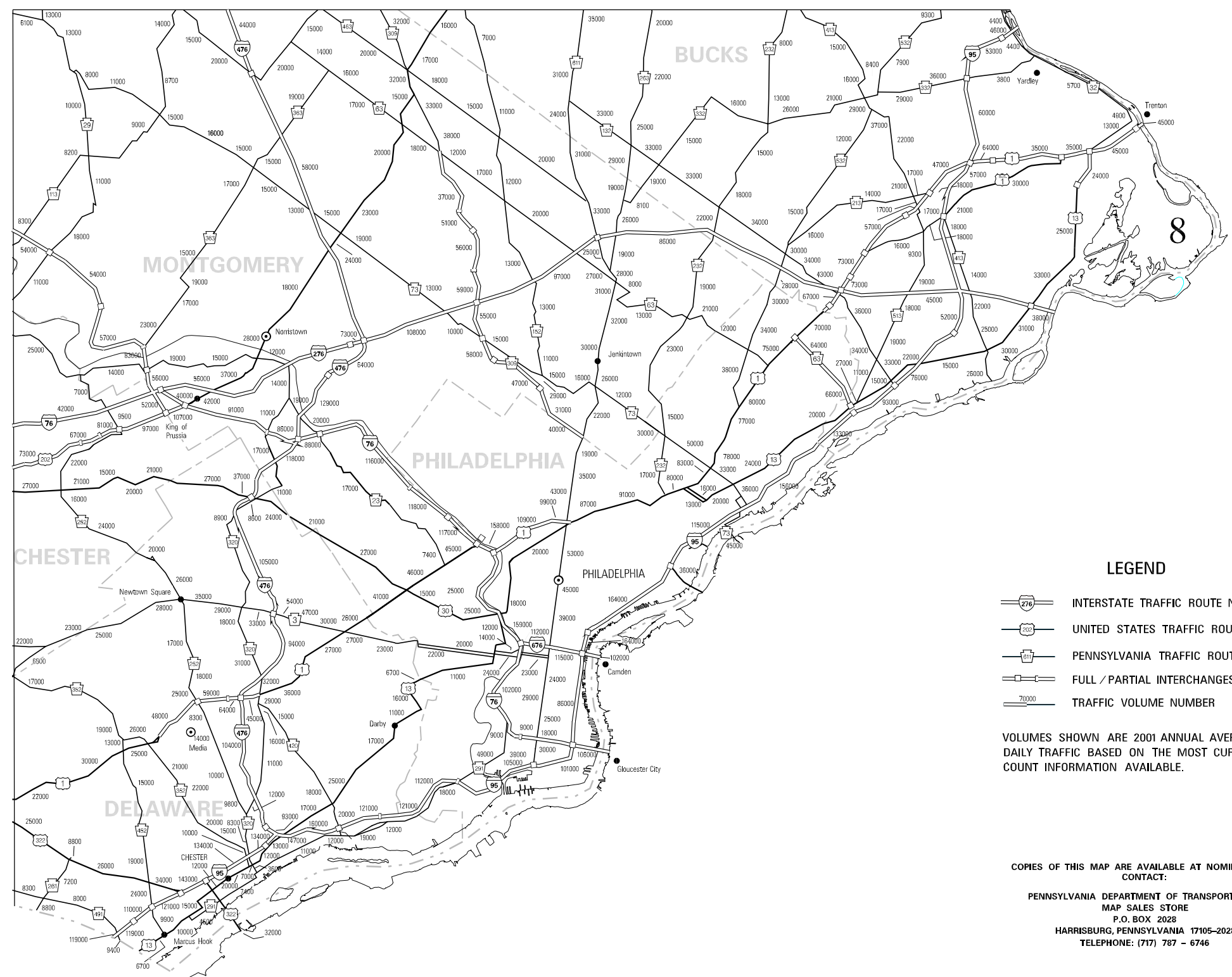



PENNSYLVANIA TRAFFIC VOLUME MAP
 PREPARED BY THE
 PENNSYLVANIA DEPARTMENT OF TRANSPORTATION
 BUREAU OF PLANNING AND RESEARCH
 TRANSPORTATION PLANNING DIVISION
 IN COOPERATION WITH THE
 U.S. DEPARTMENT OF TRANSPORTATION
 FEDERAL HIGHWAY ADMINISTRATION
 2001







 MAP SCALE



ENLARGEMENT RATIO IS 2:1



LEGEND

-  INTERSTATE TRAFFIC ROUTE NUMBER
-  UNITED STATES TRAFFIC ROUTE NUMBER
-  PENNSYLVANIA TRAFFIC ROUTE NUMBER
-  FULL / PARTIAL INTERCHANGES
-  TRAFFIC VOLUME NUMBER

VOLUMES SHOWN ARE 2001 ANNUAL AVERAGE DAILY TRAFFIC BASED ON THE MOST CURRENT COUNTY INFORMATION AVAILABLE.

COPIES OF THIS MAP ARE AVAILABLE AT NOMINAL COST CONTACT:
 PENNSYLVANIA DEPARTMENT OF TRANSPORTATION
 MAP SALES DIVISION
 HARRISBURG, PENNSYLVANIA 17104-0001
 TELEPHONE 717-787-4104

THE INFORMATION SHOWN ON THIS MAP IS THE PROPERTY OF THE COMMONWEALTH OF PENNSYLVANIA AND IS PROVIDED FOR YOUR INFORMATION ONLY. IT IS NOT TO BE USED FOR ANY OTHER PURPOSE WITHOUT THE WRITTEN PERMISSION OF THE COMMONWEALTH OF PENNSYLVANIA.

THIS MAP IS PROVIDED "AS IS" AND THE USER ASSUMES THE ENTIRE RISK AS TO ITS QUALITY AND PERFORMANCE.