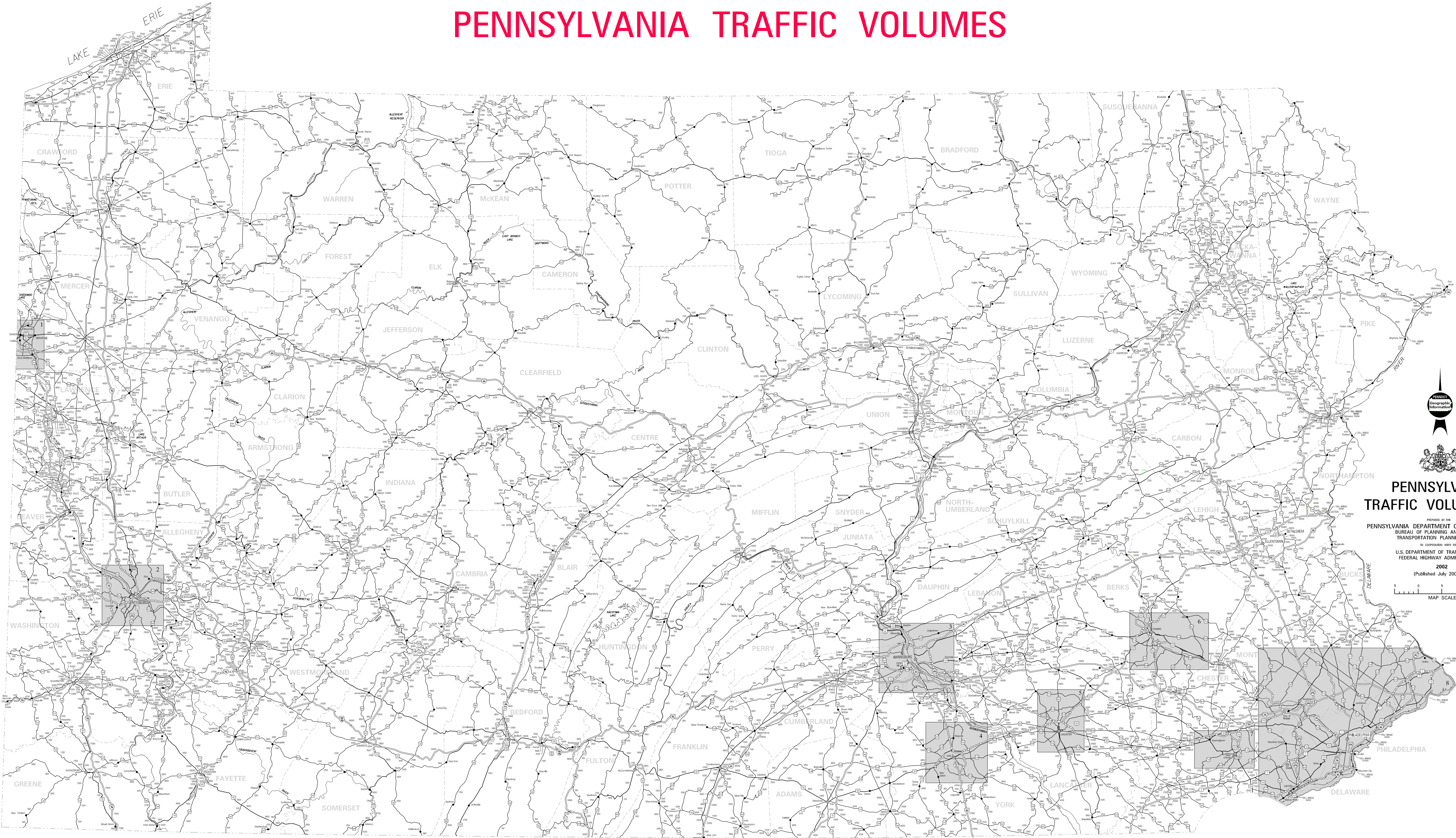

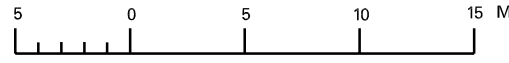
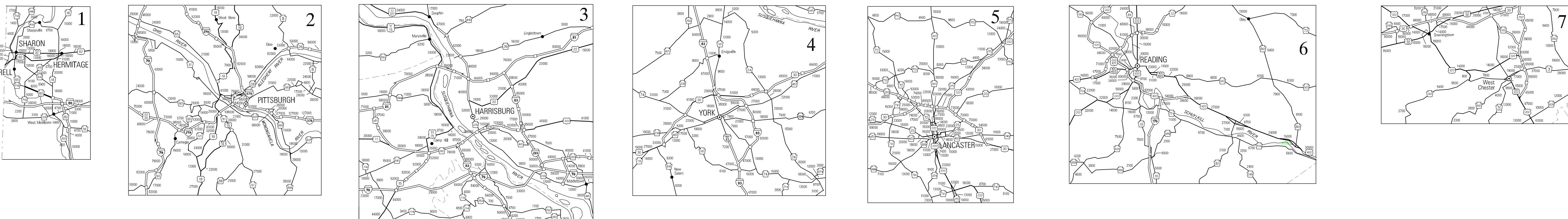


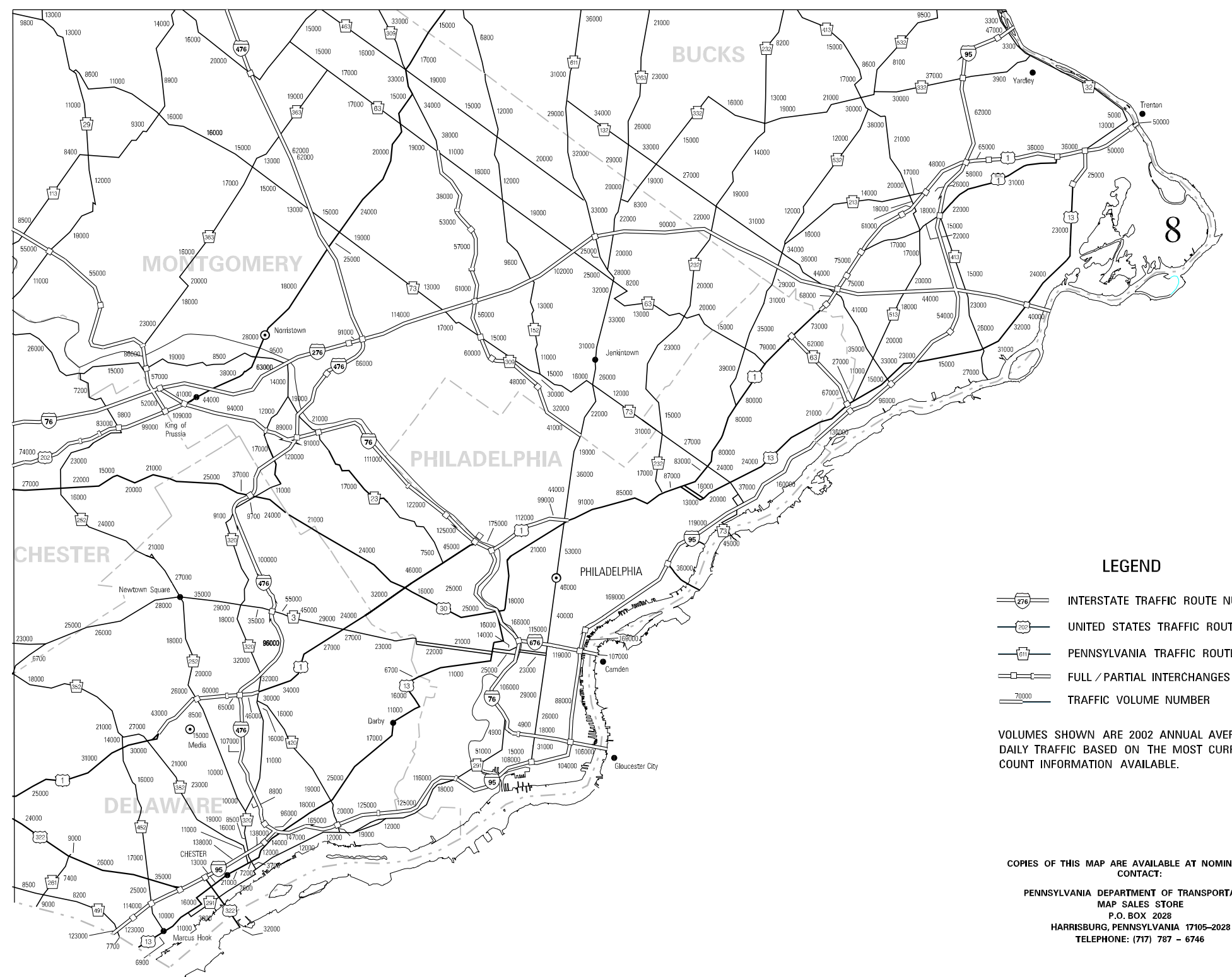
PENNSYLVANIA TRAFFIC VOLUMES









PENNSYLVANIA
TRAFFIC VOLUME MAP
PREPARED BY THE
PENNSYLVANIA DEPARTMENT OF TRANSPORTATION
BUREAU OF PLANNING AND RESEARCH
TRANSPORTATION PLANNING DIVISION
IN COOPERATION WITH THE
U.S. DEPARTMENT OF TRANSPORTATION
FEDERAL HIGHWAY ADMINISTRATION
2002
(Published July 2003)

MAP SCALE



ENLARGEMENT RATIO IS 2:1



LEGEND

-  INTERSTATE TRAFFIC ROUTE NUMBER
-  UNITED STATES TRAFFIC ROUTE NUMBER
-  PENNSYLVANIA TRAFFIC ROUTE NUMBER
-  FULL / PARTIAL INTERCHANGES
-  TRAFFIC VOLUME NUMBER

VOLUMES SHOWN ARE 2002 ANNUAL AVERAGE DAILY TRAFFIC BASED ON THE MOST CURRENT COUNTY INFORMATION AVAILABLE.

COPIES OF THIS MAP ARE AVAILABLE AT NOMINAL COST CONTACT:
 PENNSYLVANIA DEPARTMENT OF TRANSPORTATION
 MAP SALES DIVISION
 HARRISBURG, PENNSYLVANIA 17104-0001
 TELEPHONE 717-337-4104

THE INFORMATION SHOWN ON THIS MAP IS THE PROPERTY OF THE COMMONWEALTH OF PENNSYLVANIA. IT IS PROVIDED AS IS WITHOUT WARRANTY OF ANY KIND, INCLUDING MERCHANTABILITY OR FITNESS FOR A PARTICULAR PURPOSE.

THIS DATA IS PROVIDED "AS IS" AND THE USER ASSUMES THE ENTIRE RISK AS TO ITS QUALITY AND ACCURACY.