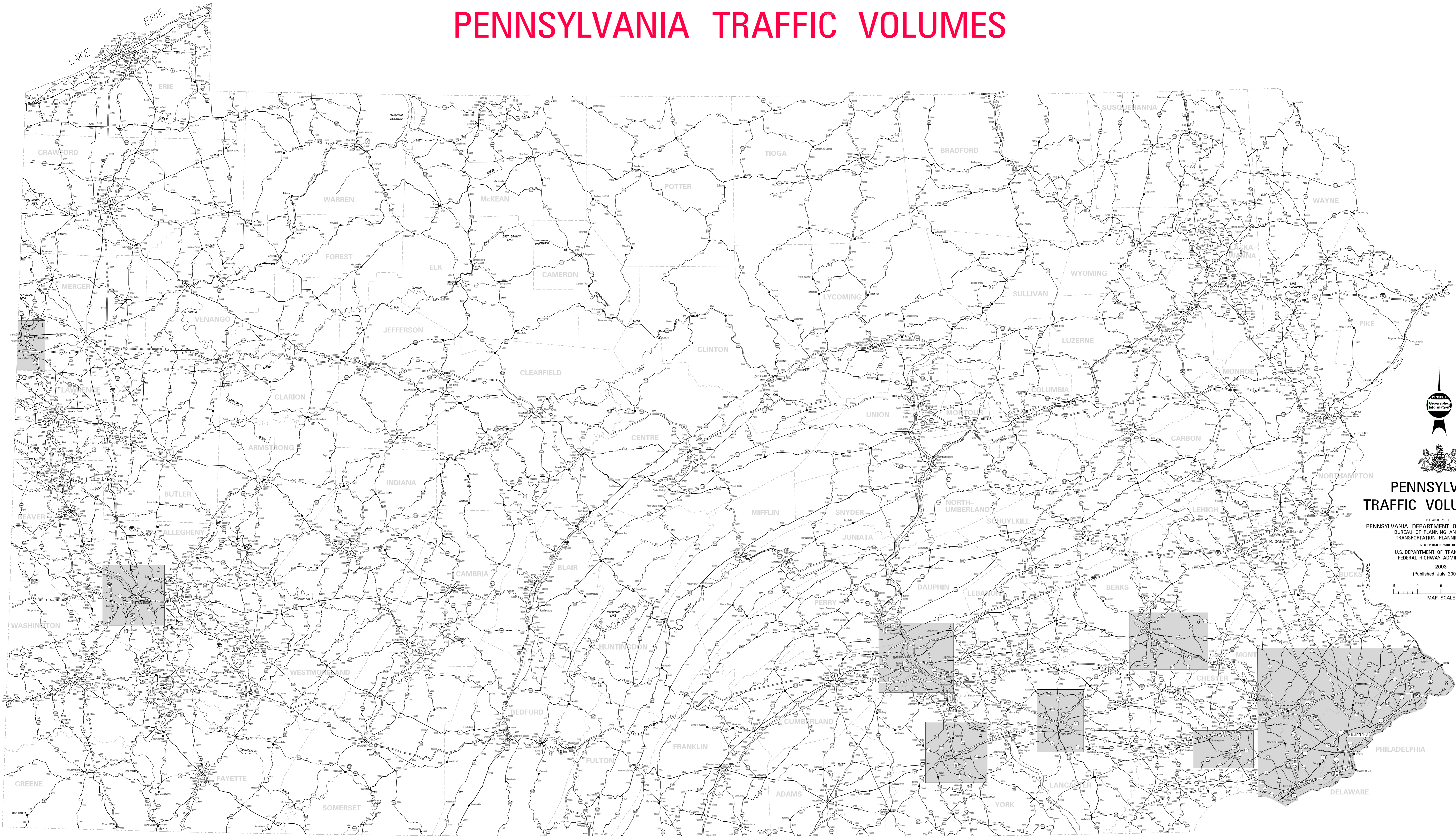

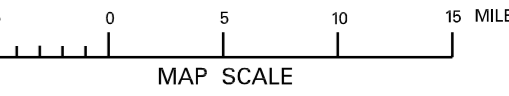
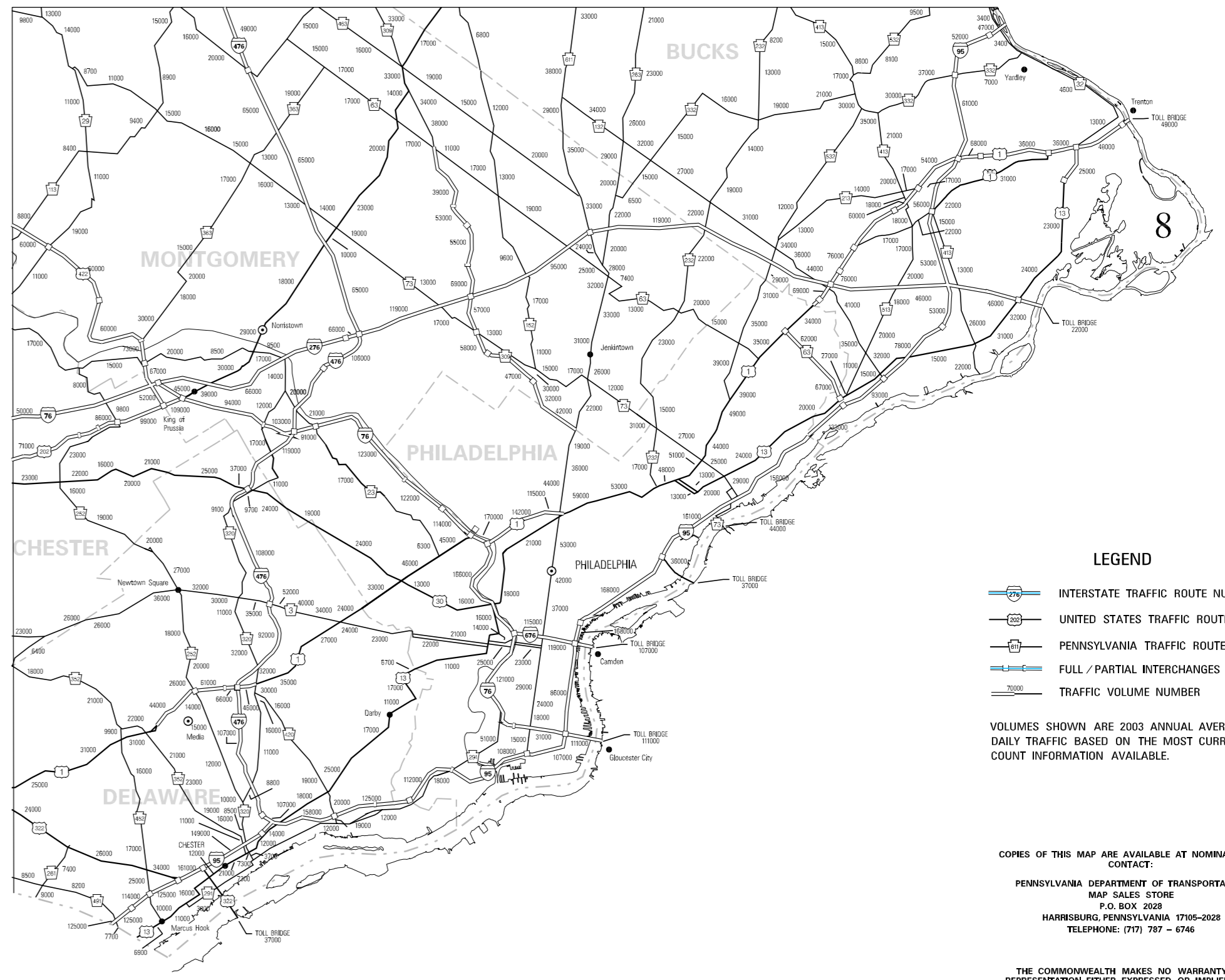
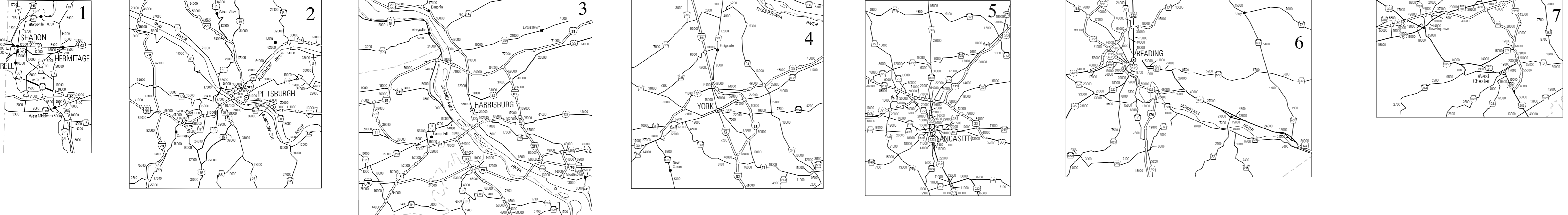


PENNSYLVANIA TRAFFIC VOLUMES









PENNSYLVANIA
TRAFFIC VOLUME MAP
PREPARED BY THE
PENNSYLVANIA DEPARTMENT OF TRANSPORTATION
BUREAU OF PLANNING AND RESEARCH
TRANSPORTATION PLANNING DIVISION
IN COOPERATION WITH THE
U.S. DEPARTMENT OF TRANSPORTATION
FEDERAL HIGHWAY ADMINISTRATION
2003
(Published July 2004)

MAP SCALE



ENLARGEMENT RATIO IS 2:1

LEGEND

-  INTERSTATE TRAFFIC ROUTE NUMBER
-  UNITED STATES TRAFFIC ROUTE NUMBER
-  PENNSYLVANIA TRAFFIC ROUTE NUMBER
-  FULL / PARTIAL INTERCHANGES
-  TRAFFIC VOLUME NUMBER

VOLUMES SHOWN ARE 2003 ANNUAL AVERAGE DAILY TRAFFIC BASED ON THE MOST CURRENT COUNT INFORMATION AVAILABLE.

COPIES OF THIS MAP ARE AVAILABLE AT NOMINAL COST CONTACT:
 PENNSYLVANIA DEPARTMENT OF TRANSPORTATION
 MAP SALES UNIT
 P.O. BOX 3008
 HARRISBURG, PENNSYLVANIA 17105-3008
 TELEPHONE: (717) 797-4244

THE COMMONWEALTH MAKES NO WARRANTY OR REPRESENTATION, EITHER EXPRESSED OR IMPLIED, WITH REGARD TO THE ACCURACY OF THE DATA OR THE RESULTS OF TRAFFIC VOLUME DATA INCLUDING ITS CAUSE, INTERPRETATION, OR FITNESS FOR A PARTICULAR PURPOSE.
 THE DATA IS PROVIDED "AS IS" AND THE USER ASSUMES THE ENTIRE RISK AS TO ITS QUALITY AND PERFORMANCE.