
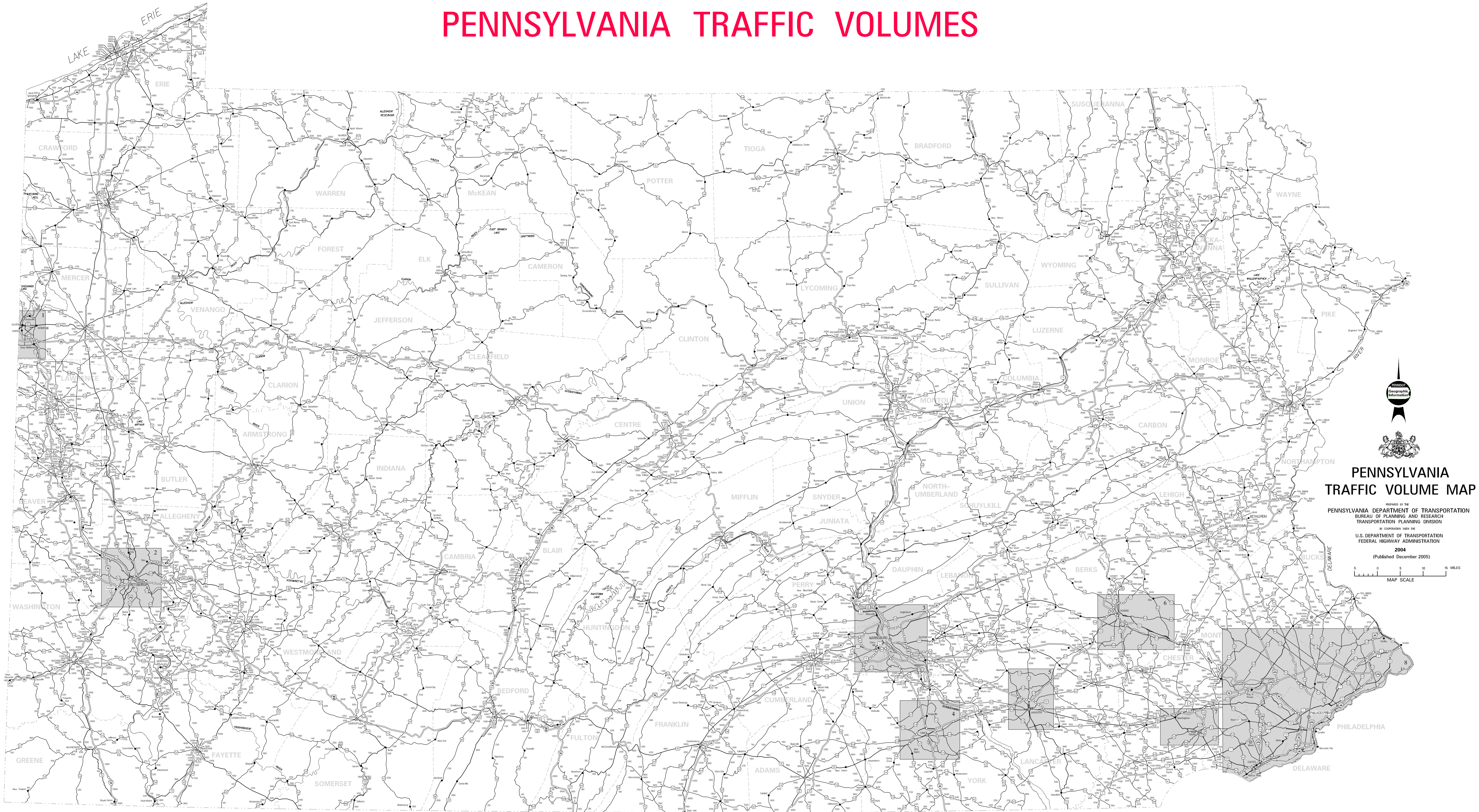
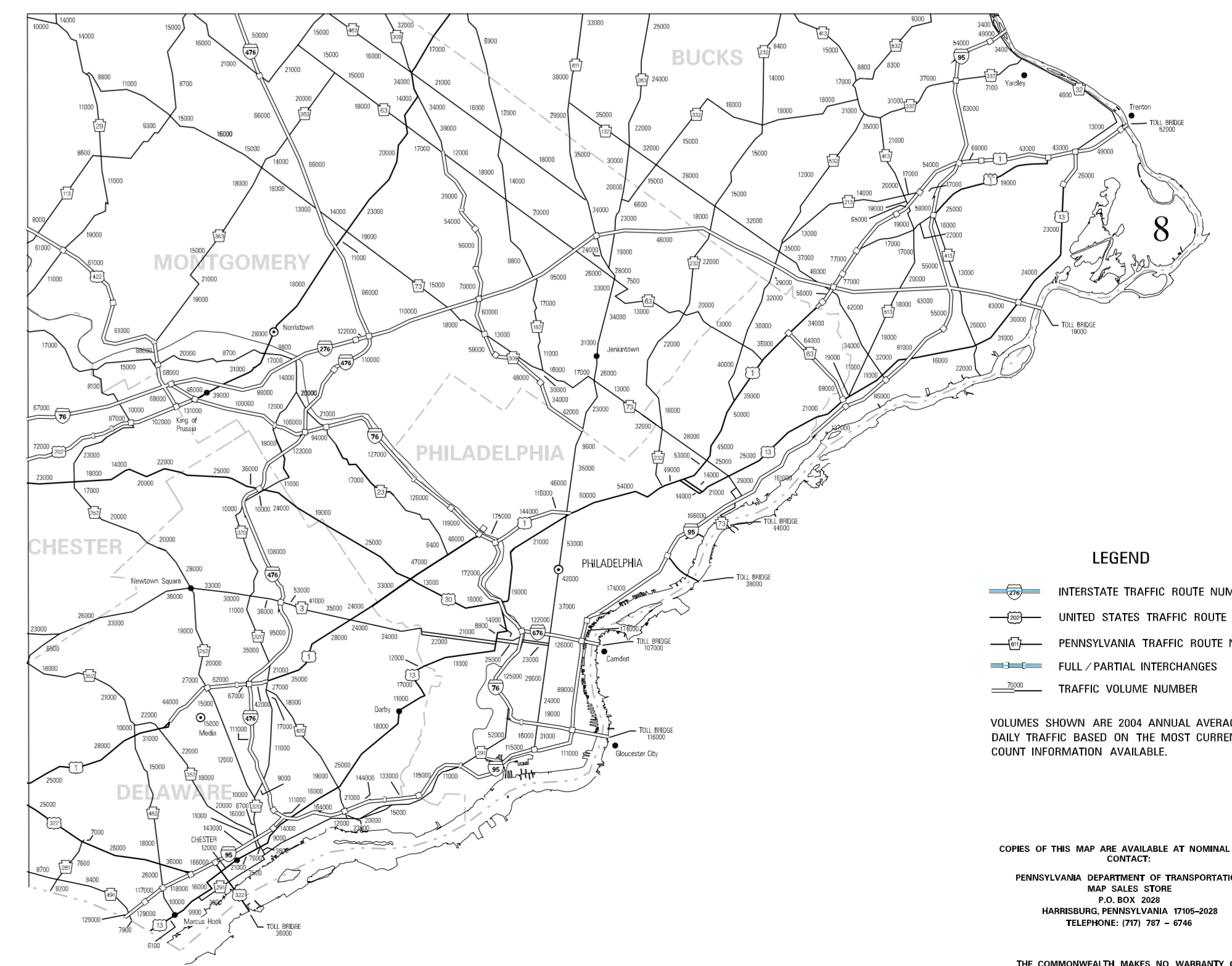
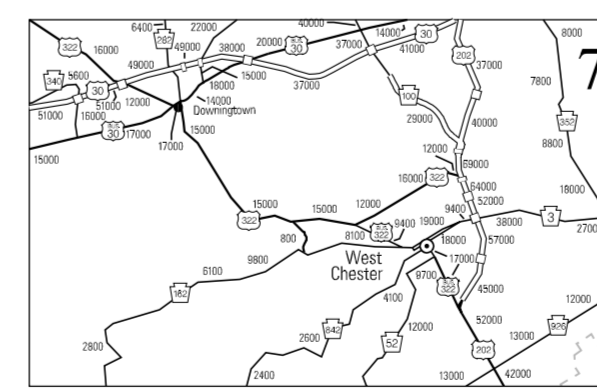
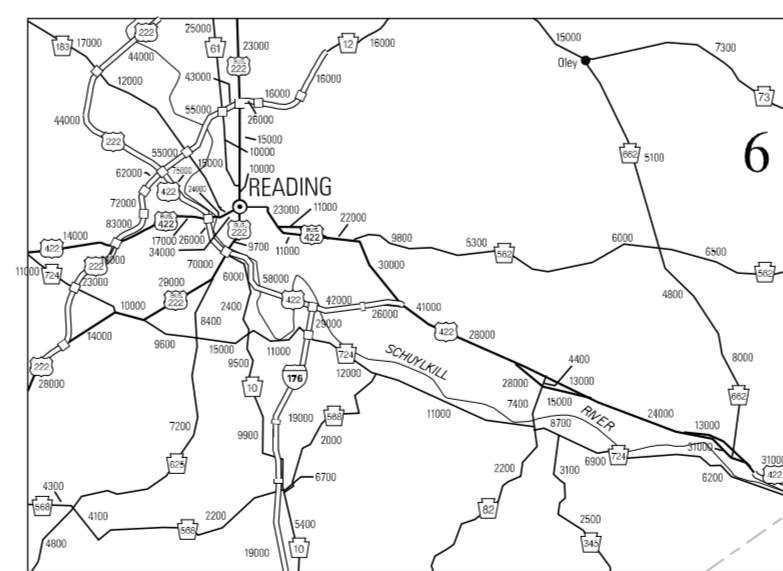
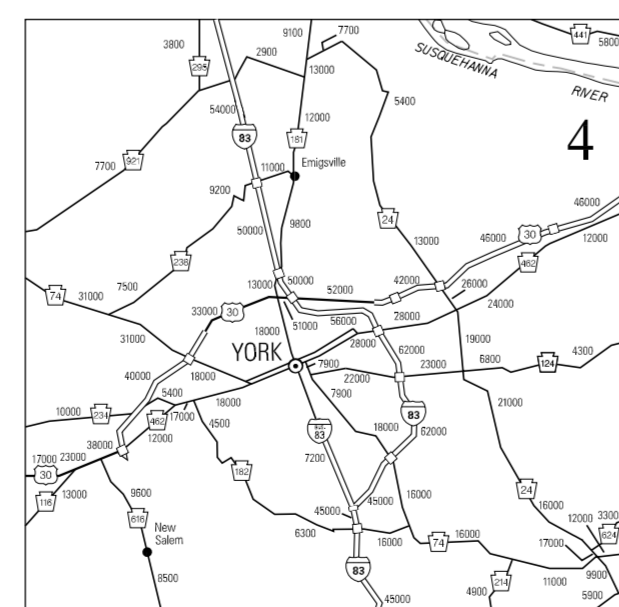
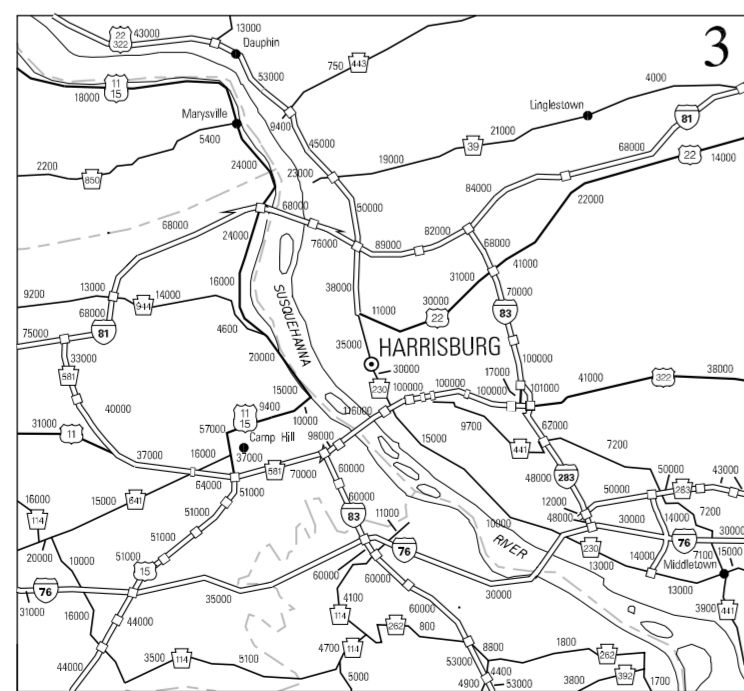
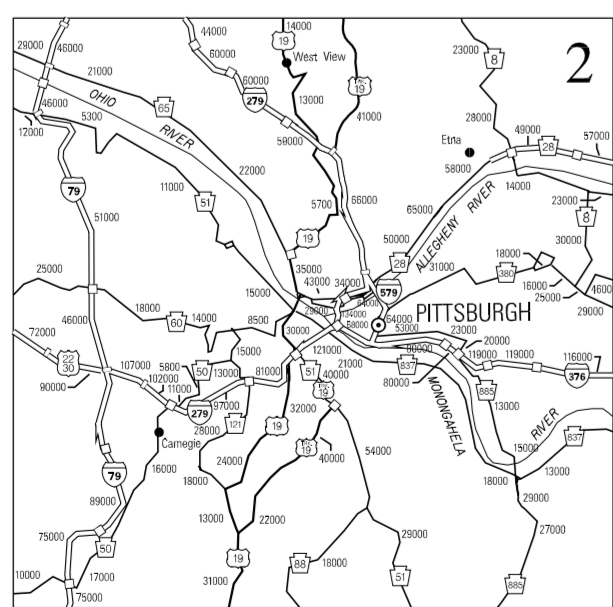
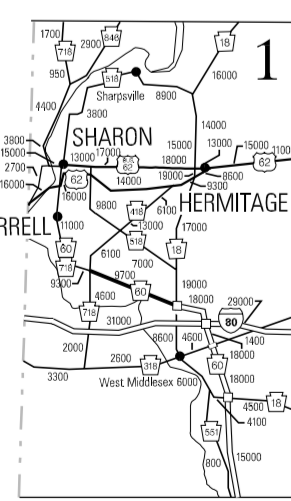
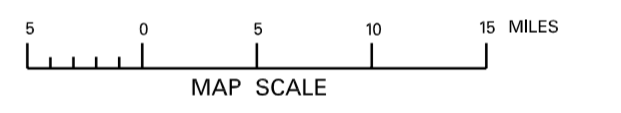


PENNSYLVANIA TRAFFIC VOLUMES



PENNSYLVANIA TRAFFIC VOLUME MAP

PREPARED BY THE
 PENNSYLVANIA DEPARTMENT OF TRANSPORTATION
 BUREAU OF PLANNING AND RESEARCH
 TRANSPORTATION PLANNING DIVISION
 IN COOPERATION WITH THE
 U.S. DEPARTMENT OF TRANSPORTATION
 FEDERAL HIGHWAY ADMINISTRATION
 2004
 (Published December 2005)



ENLARGEMENT RATIO IS 2:1

LEGEND

- INTERSTATE TRAFFIC ROUTE NUMBER
- UNITED STATES TRAFFIC ROUTE NUMBER
- PENNSYLVANIA TRAFFIC ROUTE NUMBER
- FULL / PARTIAL INTERCHANGES
- TRAFFIC VOLUME NUMBER

VOLUMES SHOWN ARE 2004 ANNUAL AVERAGE DAILY TRAFFIC BASED ON THE MOST CURRENT COUNT INFORMATION AVAILABLE.

COPIES OF THIS MAP ARE AVAILABLE AT NOMINAL COST
 CONTACT:
 PENNSYLVANIA DEPARTMENT OF TRANSPORTATION
 MAP SALES UNIT
 P.O. BOX 600
 HARRISBURG, PENNSYLVANIA 17105-0600
 TELEPHONE: (717) 797-4744

THE COMMONWEALTH MAKES NO WARRANTY OR REPRESENTATION, EITHER EXPRESSED OR IMPLIED, WITH RESPECT TO TRAFFIC VOLUME DATA, INCLUDING ITS CAUSE, ACCURACY, OR FITNESS FOR A PARTICULAR PURPOSE.
 THE DATA IS PROVIDED "AS IS" AND THE USER ASSUMES THE ENTIRE RISK AS TO ITS QUALITY AND PERFORMANCE.