
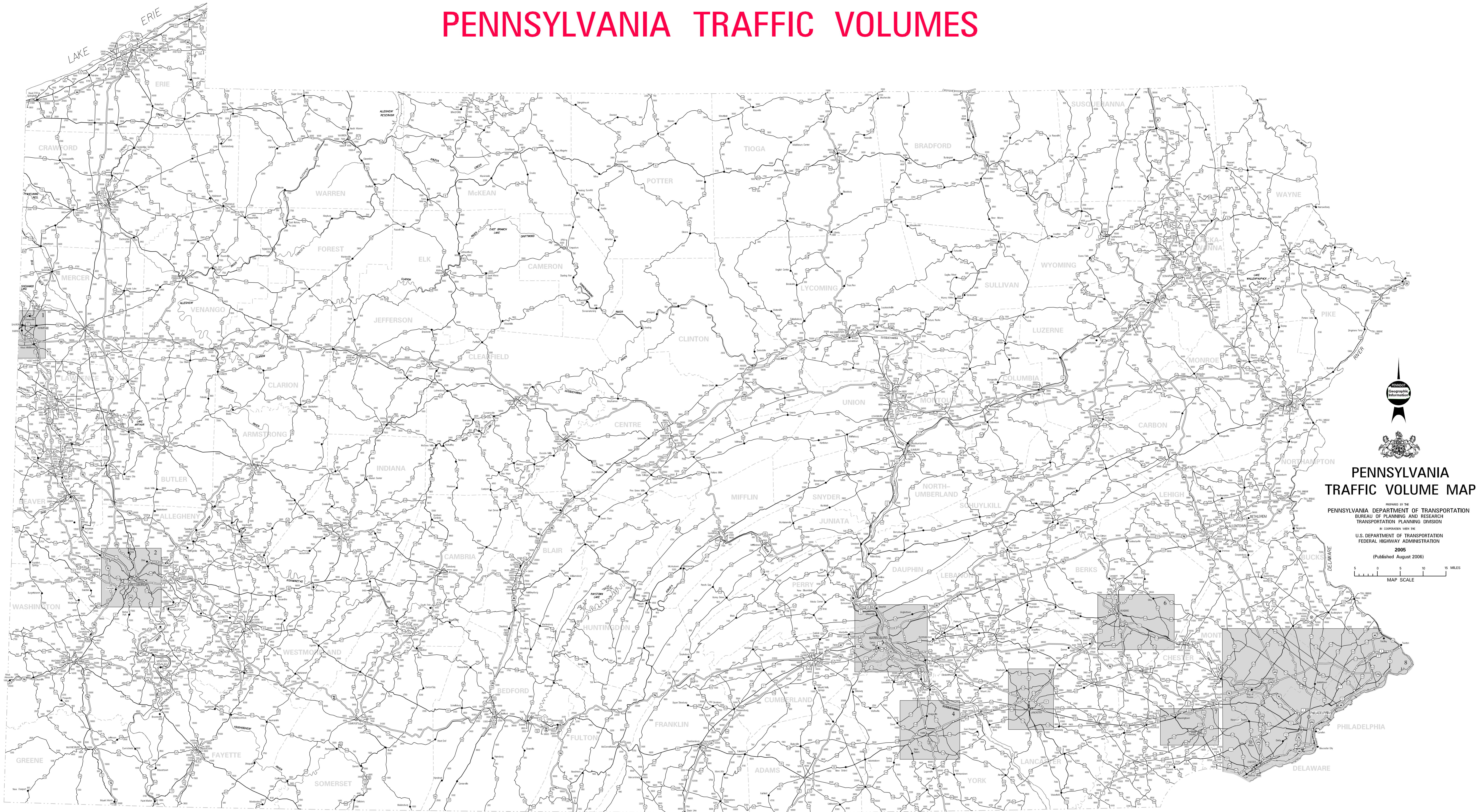
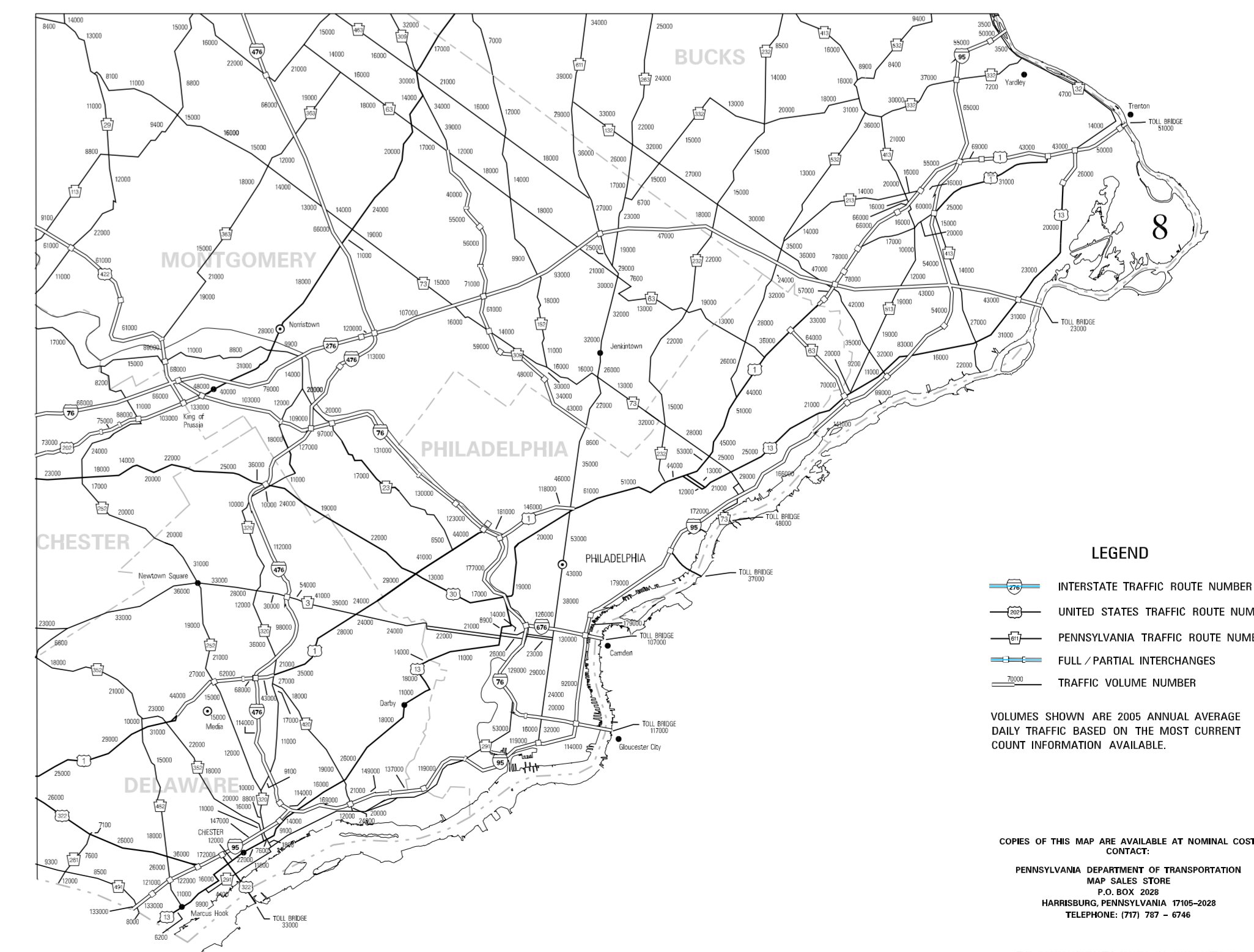
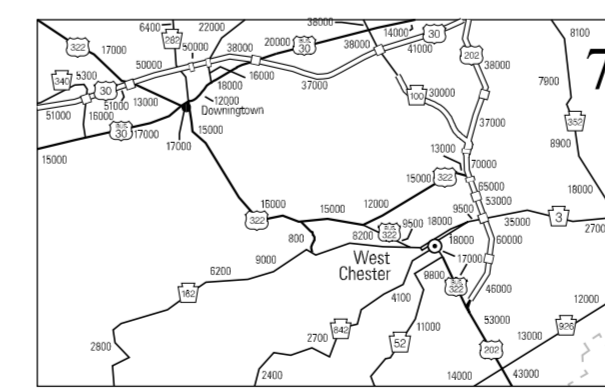
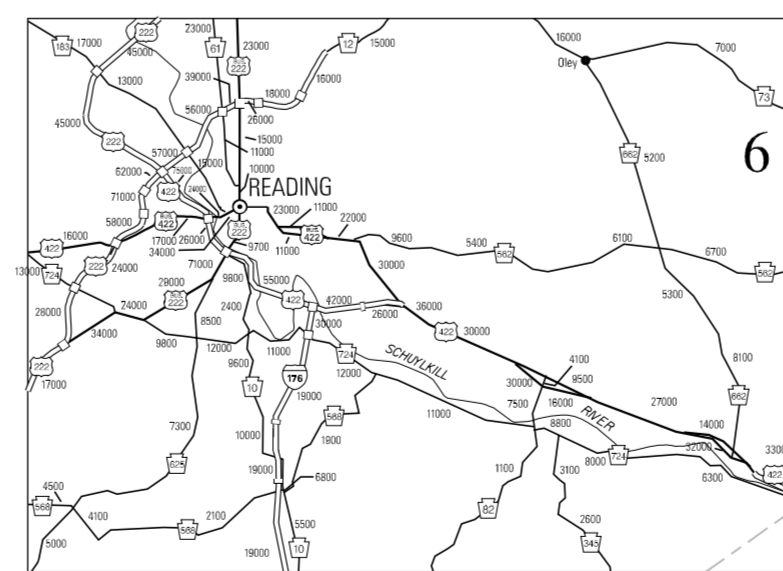
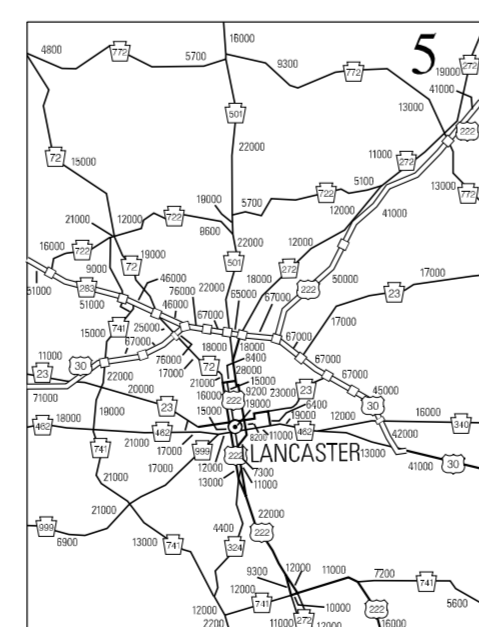
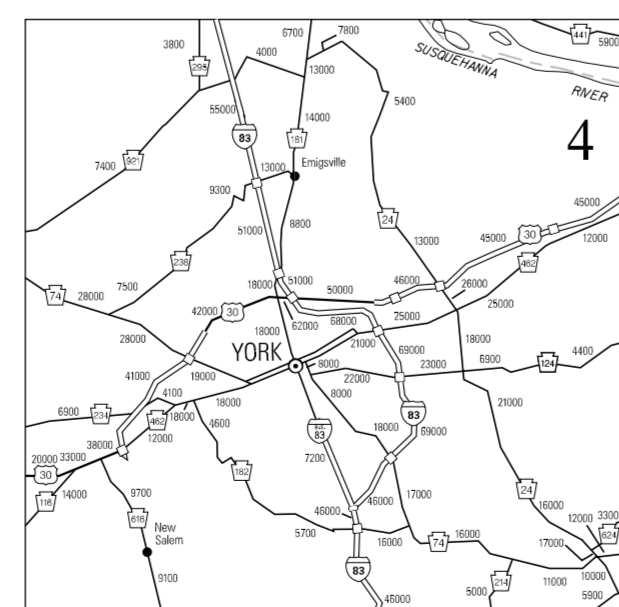
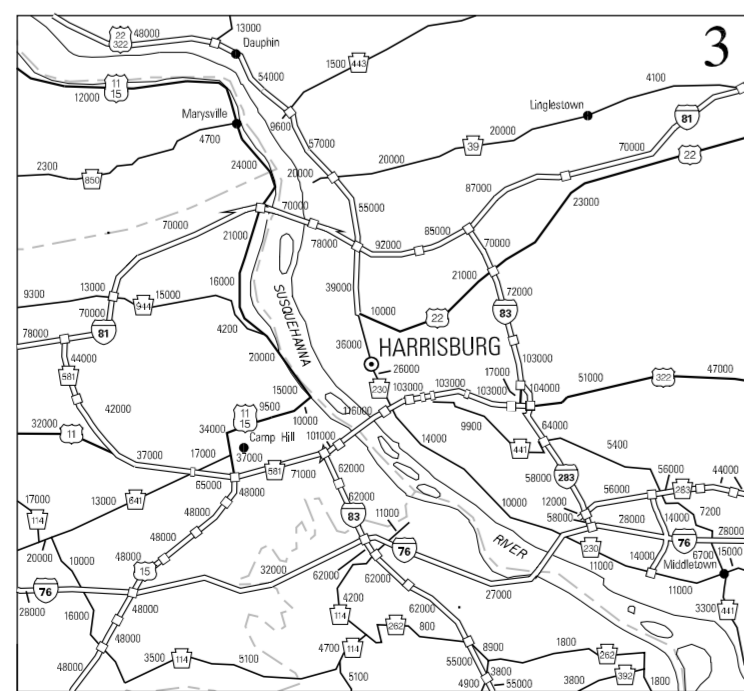
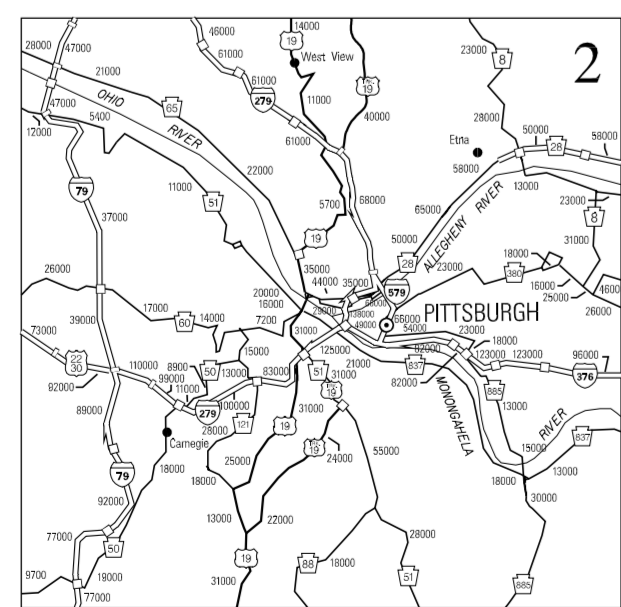
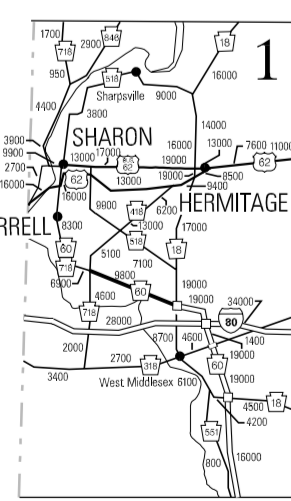
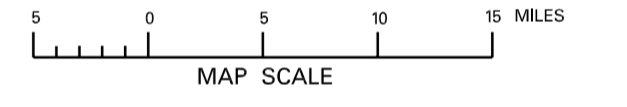


# PENNSYLVANIA TRAFFIC VOLUMES



## PENNSYLVANIA TRAFFIC VOLUME MAP

PREPARED BY THE  
 PENNSYLVANIA DEPARTMENT OF TRANSPORTATION  
 BUREAU OF PLANNING AND RESEARCH  
 TRANSPORTATION PLANNING DIVISION  
 IN COOPERATION WITH THE  
 U.S. DEPARTMENT OF TRANSPORTATION  
 FEDERAL HIGHWAY ADMINISTRATION  
 2005  
 (Published August 2006)



**LEGEND**

- INTERSTATE TRAFFIC ROUTE NUMBER
- UNITED STATES TRAFFIC ROUTE NUMBER
- PENNSYLVANIA TRAFFIC ROUTE NUMBER
- FULL / PARTIAL INTERCHANGES
- TRAFFIC VOLUME NUMBER

VOLUMES SHOWN ARE 2005 ANNUAL AVERAGE DAILY TRAFFIC BASED ON THE MOST CURRENT COUNT INFORMATION AVAILABLE.

ENLARGEMENT RATIO IS 2:1

COPIES OF THIS MAP ARE AVAILABLE AT NOMINAL COST  
 CONTACT:  
 PENNSYLVANIA DEPARTMENT OF TRANSPORTATION  
 MAP SALES UNIT  
 P.O. BOX 600  
 HARRISBURG, PENNSYLVANIA 17105-0600  
 TELEPHONE: (717) 797-4244

THE COMMONWEALTH MAKES NO WARRANTY OR REPRESENTATION, EITHER EXPRESSED OR IMPLIED, WITH RESPECT TO TRAFFIC VOLUME DATA, INCLUDING ITS CAUSE, ACCURACY, OR FITNESS FOR A PARTICULAR PURPOSE.  
 THE DATA IS PROVIDED "AS IS" AND THE USER ASSUMES THE ENTIRE RISK AS TO ITS QUALITY AND PERFORMANCE.