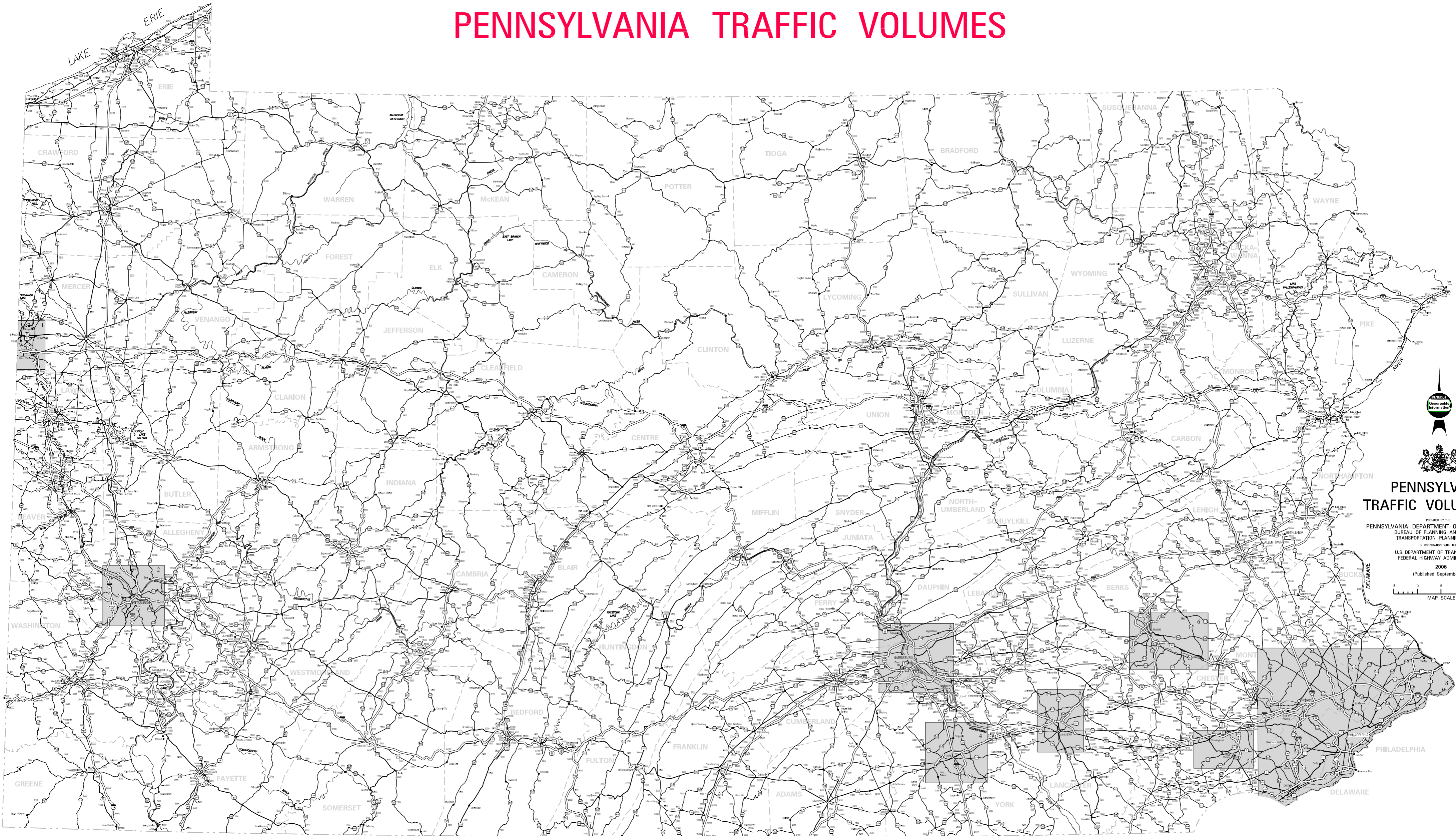

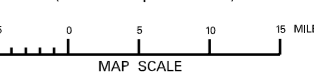
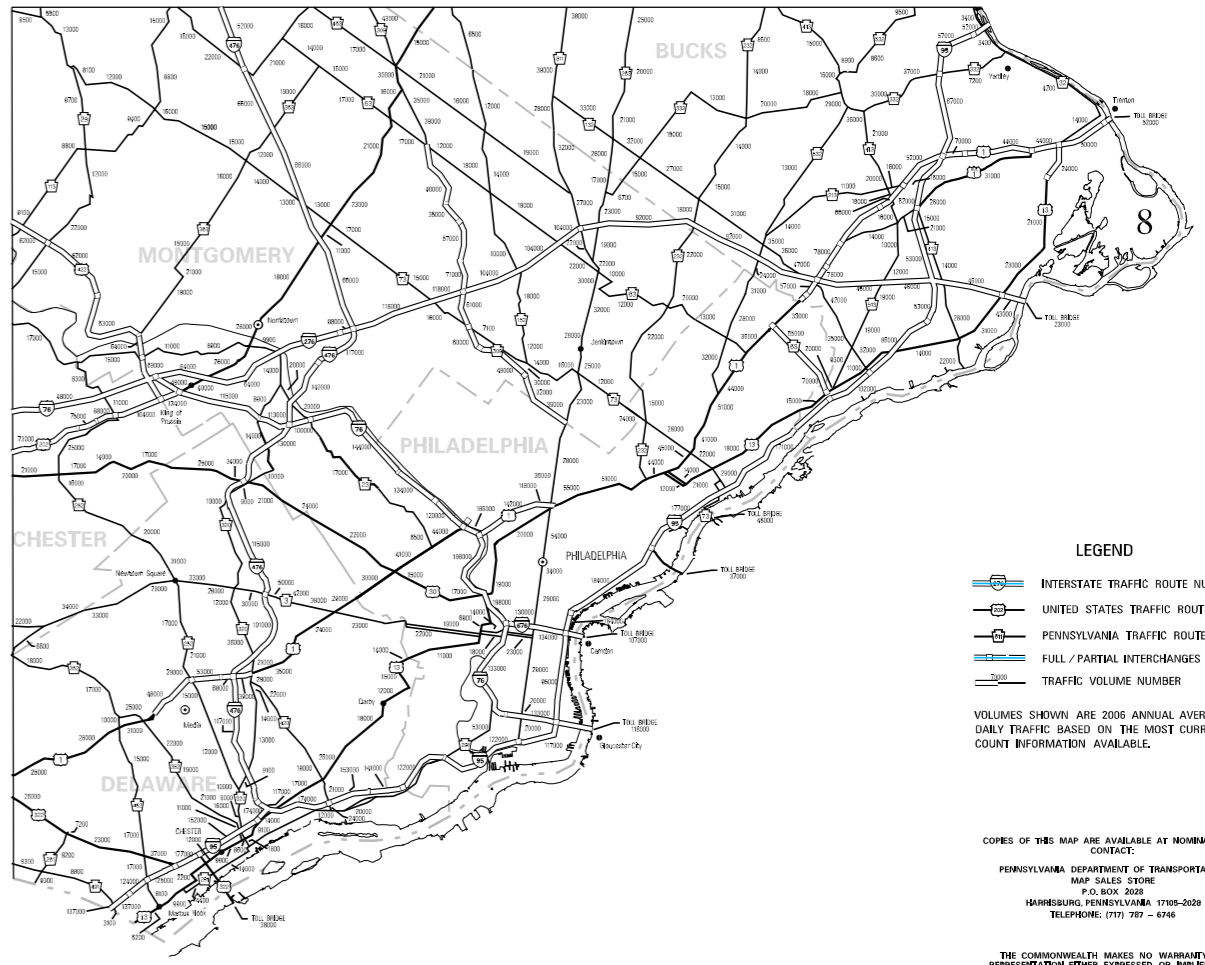
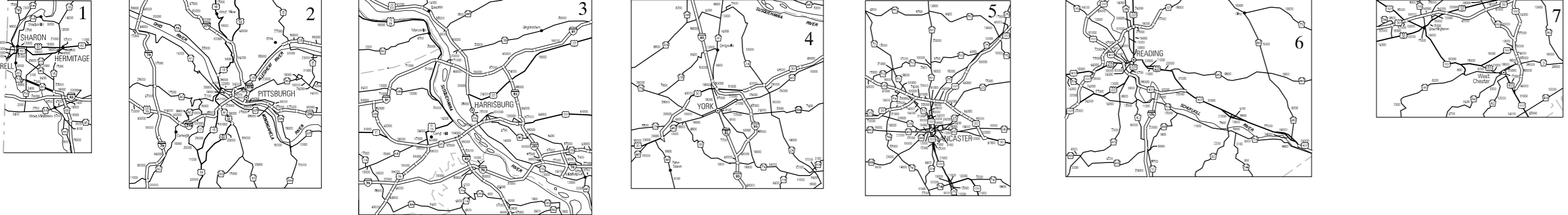


PENNSYLVANIA TRAFFIC VOLUMES









PENNSYLVANIA
TRAFFIC VOLUME MAP
PREPARED BY THE
PENNSYLVANIA DEPARTMENT OF TRANSPORTATION
BUREAU OF PLANNING AND RESEARCH
TRANSPORTATION PLANNING DIVISION
IN COOPERATION WITH THE
U.S. DEPARTMENT OF TRANSPORTATION
FEDERAL HIGHWAY ADMINISTRATION
2006
(Published September 2007)

MAP SCALE



ENLARGEMENT RATIO IS 2:1

LEGEND

-  INTERSTATE TRAFFIC ROUTE NUMBER
-  UNITED STATES TRAFFIC ROUTE NUMBER
-  PENNSYLVANIA TRAFFIC ROUTE NUMBER
-  FULL / PARTIAL INTERCHANGES
-  TRAFFIC VOLUME NUMBER

VOLUMES SHOWN ARE 2006 ANNUAL AVERAGE DAILY TRAFFIC BASED ON THE MOST CURRENT DATA INFORMATION AVAILABLE.

COPIES OF THIS MAP ARE AVAILABLE AT MINORAL COST
 CONTACT:
 PENNSYLVANIA DEPARTMENT OF TRANSPORTATION
 MAP SALES UNIT
 P.O. BOX 3000
 HARRISBURG, PENNSYLVANIA 17105-3000
 TELEPHONE: (717) 797-4242

THE COMPROMISES MADE IN PREPARING THIS MAP OR ANY OTHER MAPS OR CHARTS ARE THE PROPERTY OF THE PENNSYLVANIA DEPARTMENT OF TRANSPORTATION. THE DATA IS PROVIDED AS IS AND THE USER ASSUMES THE ENTIRE RISK AS TO ITS QUALITY AND PERFORMANCE.