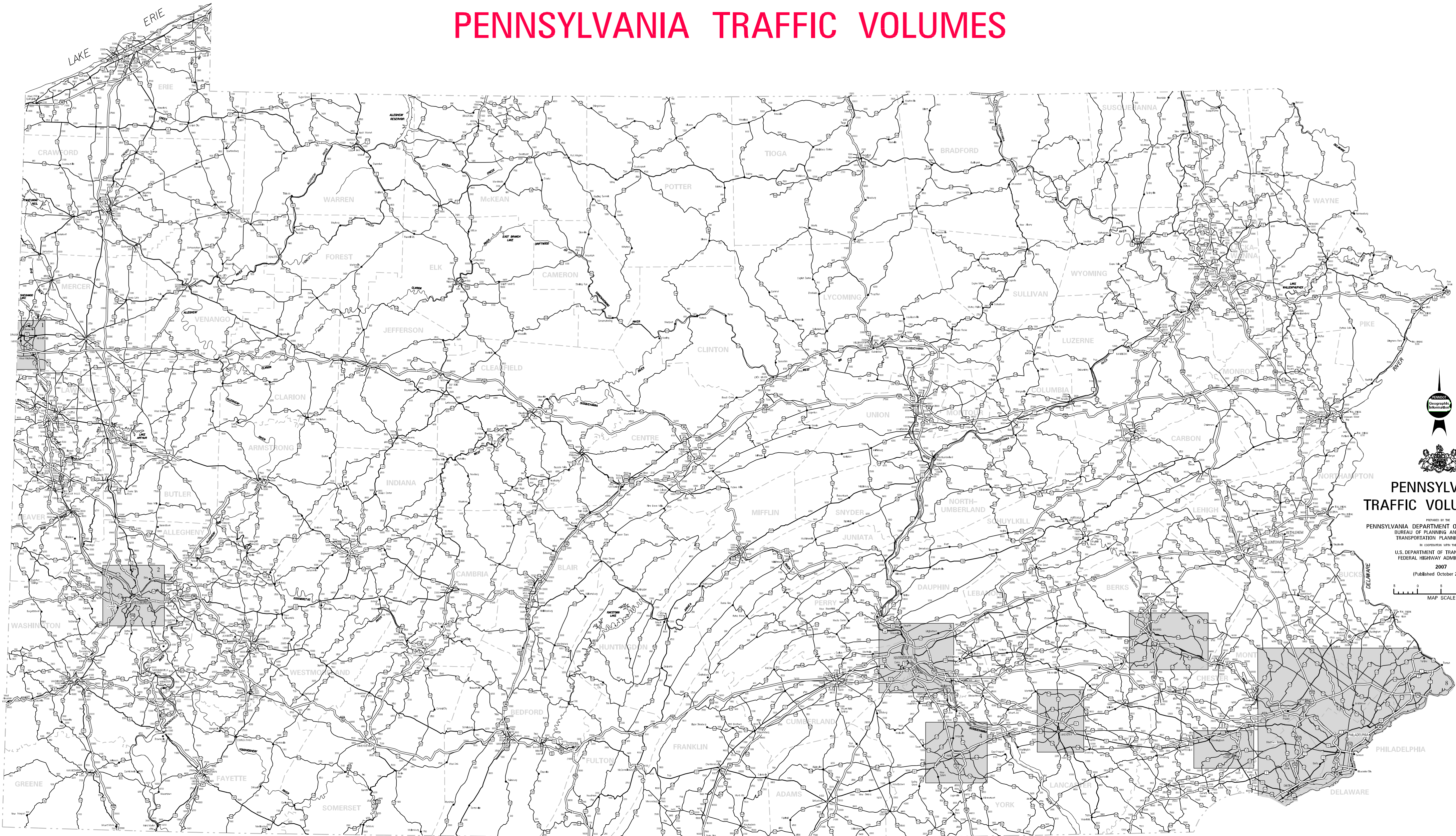

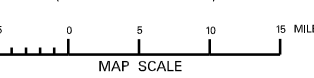
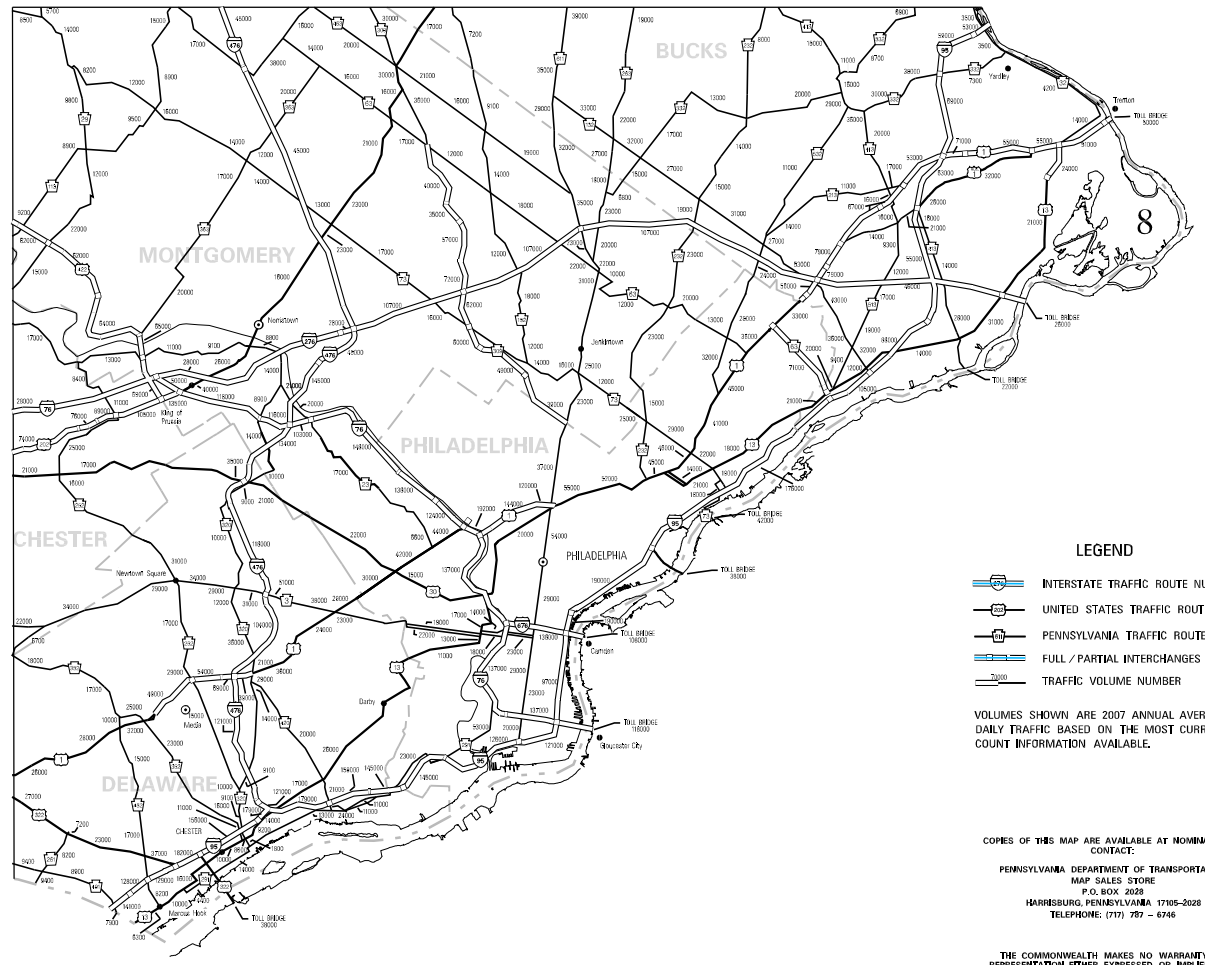
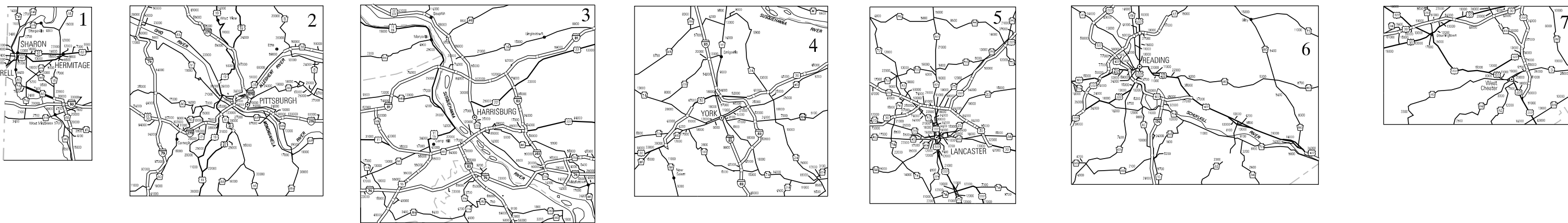


PENNSYLVANIA TRAFFIC VOLUMES









PENNSYLVANIA
TRAFFIC VOLUME MAP
PREPARED BY THE
PENNSYLVANIA DEPARTMENT OF TRANSPORTATION
BUREAU OF PLANNING AND RESEARCH
TRANSPORTATION PLANNING DIVISION
IN COOPERATION WITH THE
U.S. DEPARTMENT OF TRANSPORTATION
FEDERAL HIGHWAY ADMINISTRATION
2007
(Published October 2008)

MAP SCALE



ENLARGEMENT RATIO IS 2:1

LEGEND

-  INTERSTATE TRAFFIC ROUTE NUMBER
-  UNITED STATES TRAFFIC ROUTE NUMBER
-  PENNSYLVANIA TRAFFIC ROUTE NUMBER
-  FULL / PARTIAL INTERCHANGES
-  TRAFFIC VOLUME NUMBER

VOLUMES SHOWN ARE 2007 ANNUAL AVERAGE DAILY TRAFFIC, BASED ON THE MOST CURRENT COUNT INFORMATION AVAILABLE.

COPIES OF THIS MAP ARE AVAILABLE AT NOMINAL COST
 CONTACT:
 PENNSYLVANIA DEPARTMENT OF TRANSPORTATION
 MAP SALES SECTION
 P.O. BOX 608
 HARRISBURG, PENNSYLVANIA 17104-0608
 TELEPHONE: (717) 797-6246

THE COMPROMISES MADE IN PREPARING THIS MAP OR ANY OTHER MAPS OR CHARTS OR INFORMATION DERIVED THEREFROM ARE SOLELY THE RESPONSIBILITY OF THE USER. THE DATA IS PROVIDED AS IS AND THE USER ASSUMES THE ENTIRE RISK AS TO ITS QUALITY AND PERFORMANCE.