PENNSYLVANIA TRAFFIC VOLUMES

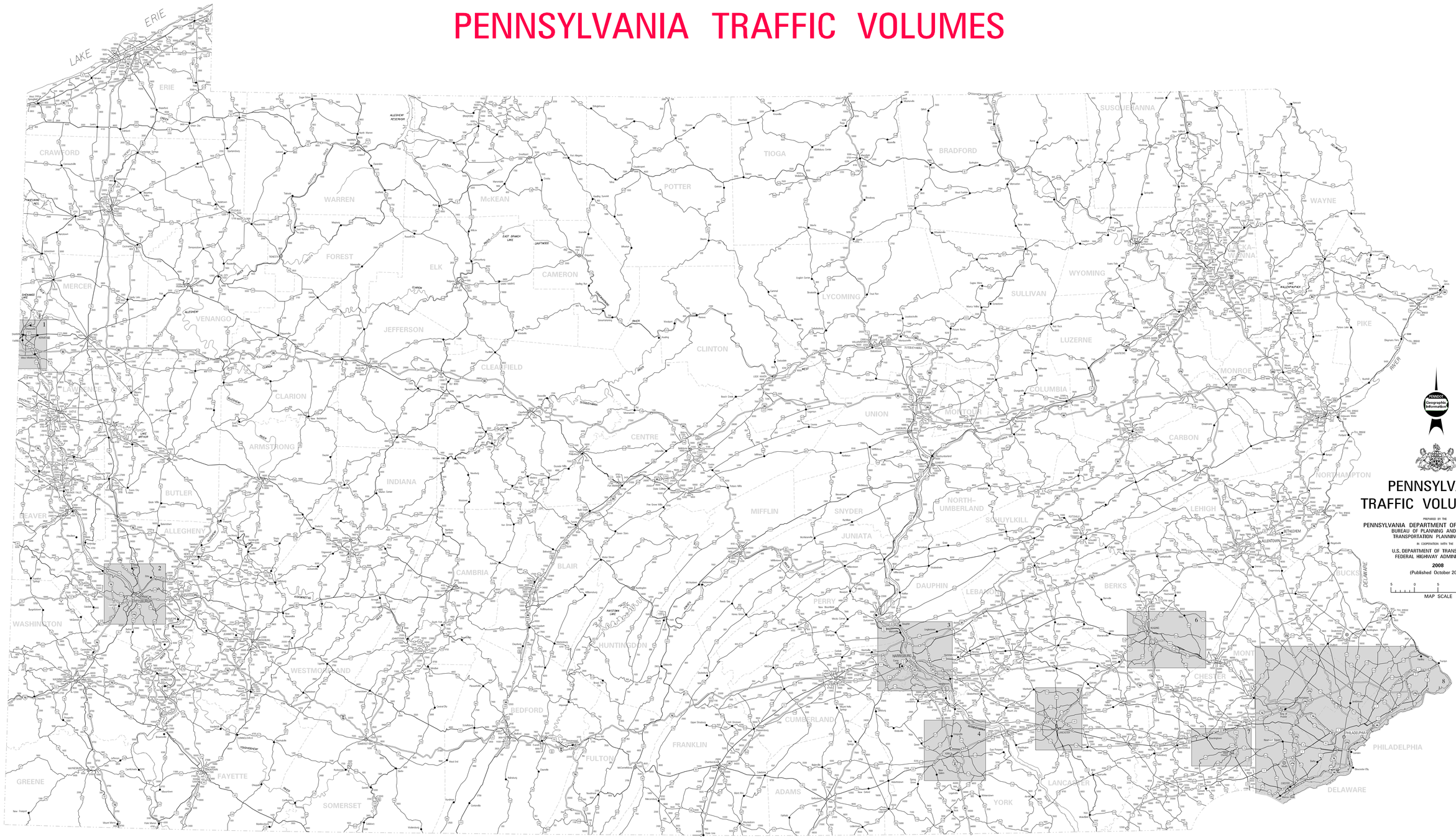

PENNDOT Geographic Information

PENNSYLVANIA TRAFFIC VOLUME MAP

PREPARED BY THE
PENNSYLVANIA DEPARTMENT OF TRANSPORTATION
BUREAU OF PLANNING AND RESEARCH
TRANSPORTATION PLANNING DIVISION

IN COOPERATION WITH THE
U.S. DEPARTMENT OF TRANSPORTATION
FEDERAL HIGHWAY ADMINISTRATION

2008

(Published October 2009)

5 0 5 10 15 MILES
MAP SCALE

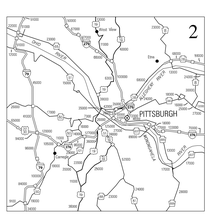

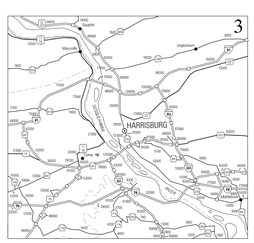

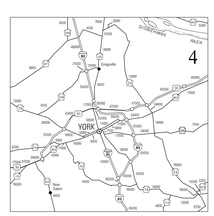

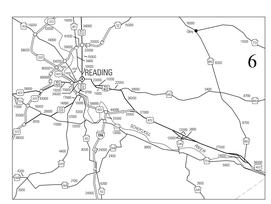

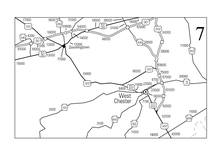

ENLARGEMENT RATIO IS 2:1

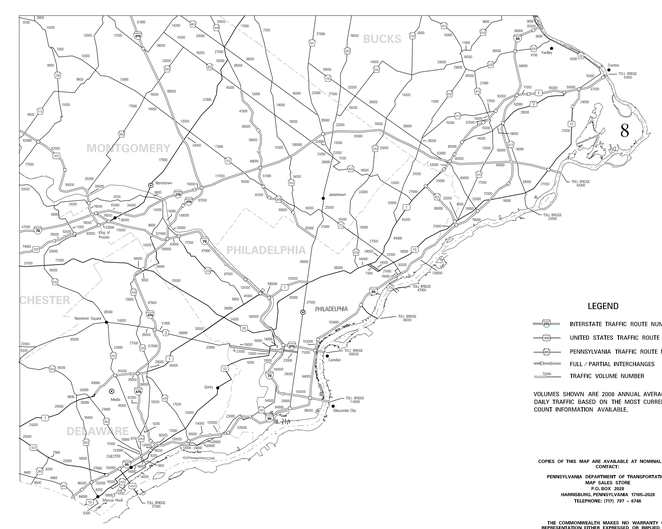

LEGEND

- INTERSTATE TRAFFIC ROUTE NUMBER
- UNITED STATES TRAFFIC ROUTE NUMBER
- PENNSYLVANIA TRAFFIC ROUTE NUMBER
- FULL / PARTIAL INTERCHANGES
- TRAFFIC VOLUME NUMBER

VOLUMES SHOWN ARE 2008 ANNUAL AVERAGE DAILY TRAFFIC BASED ON THE MOST CURRENT COUNT INFORMATION AVAILABLE.

COPIES OF THIS MAP ARE AVAILABLE AT NOMINAL COST
CONTACT
PENNSYLVANIA DEPARTMENT OF TRANSPORTATION
MAP SALES STORE
P.O. BOX 2028
HARRISBURG, PENNSYLVANIA 17105-2028
TELEPHONE: (717) 787 – 6746

THE COMMONWEALTH MAKES NO WARRANTY OR REPRESENTATION, EITHER EXPRESSED OR IMPLIED, WITH RESPECT TO TRAFFIC VOLUME DATA, INCLUDING ITS QUALITY, MERCHANTABILITY, OR FITNESS FOR A PARTICULAR PURPOSE.

THE DATA IS PROVIDED "AS IS" AND THE USER ASSUMES THE ENTIRE RISK AS TO ITS QUALITY AND PERFORMANCE.

TYPE 14