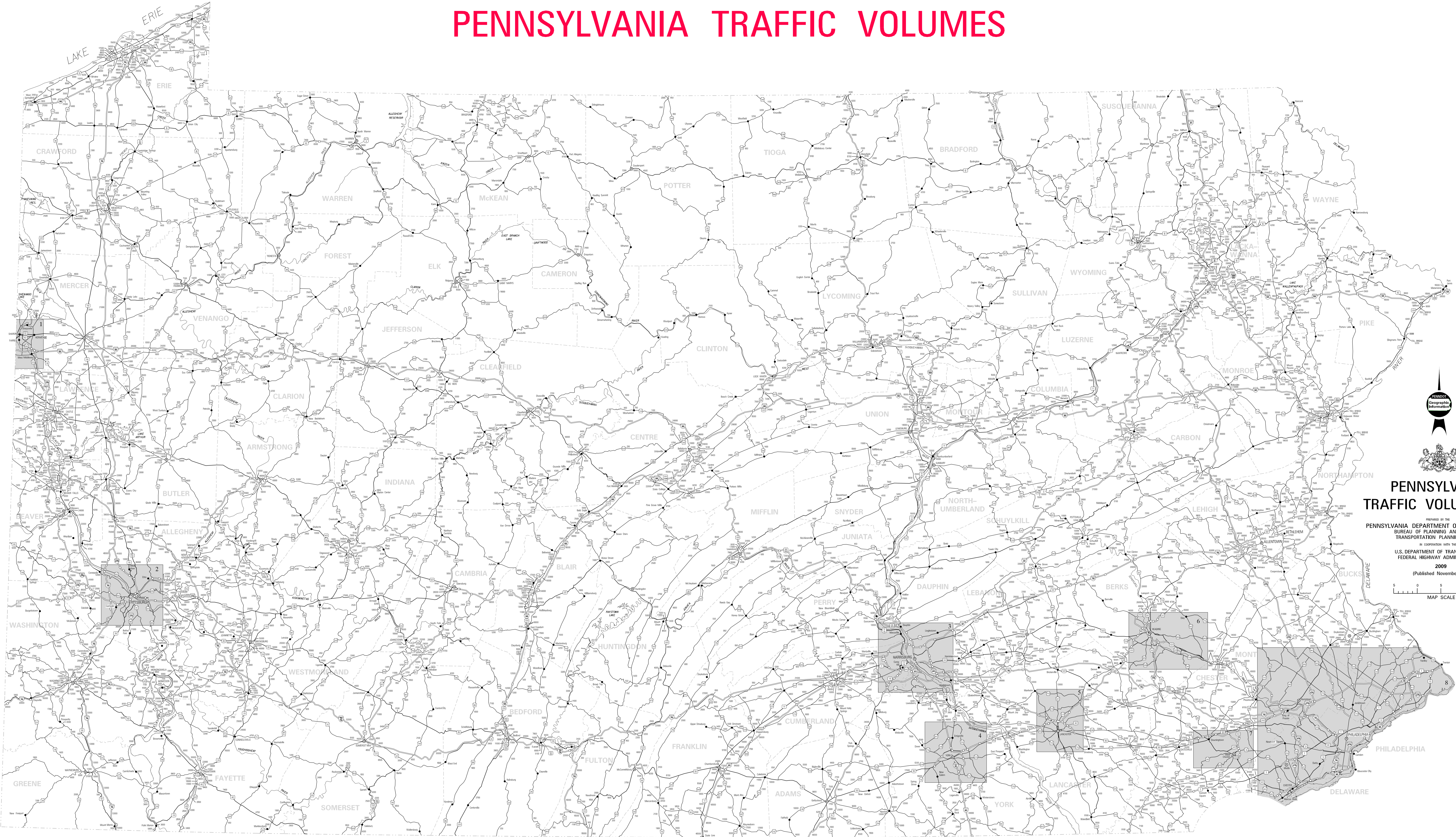

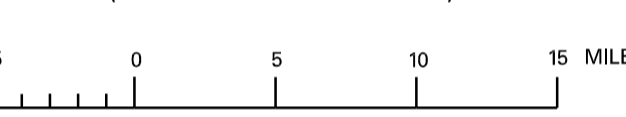
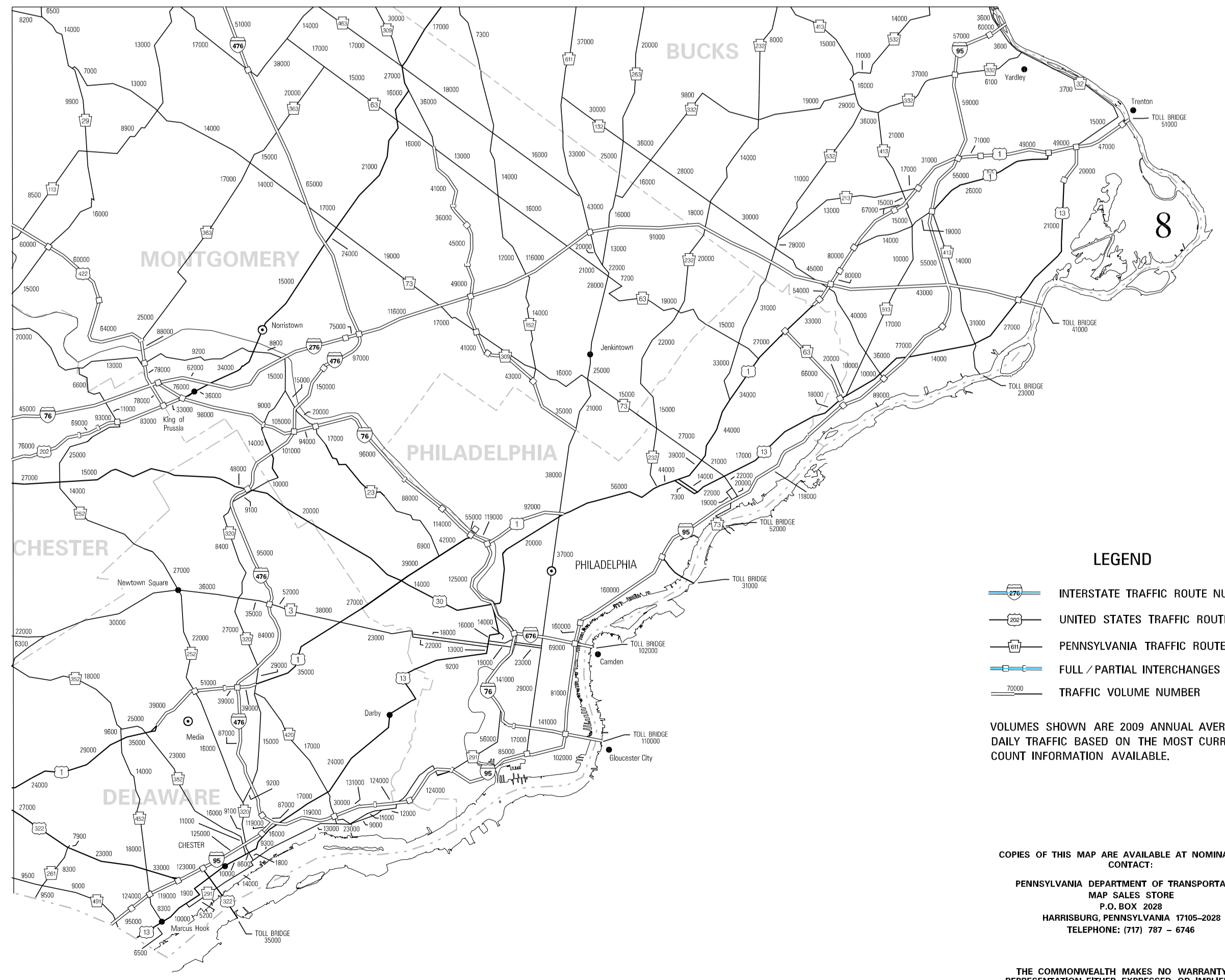
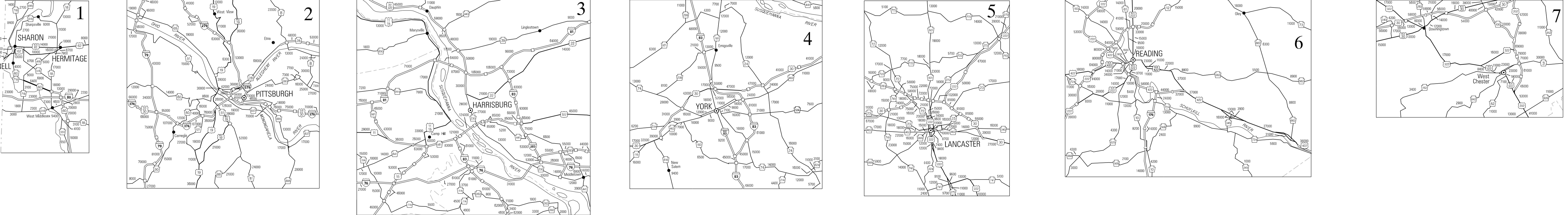


PENNSYLVANIA TRAFFIC VOLUMES









PENNSYLVANIA
TRAFFIC VOLUME MAP
PREPARED BY THE
PENNSYLVANIA DEPARTMENT OF TRANSPORTATION
BUREAU OF PLANNING AND RESEARCH
TRANSPORTATION PLANNING DIVISION
IN COOPERATION WITH THE
U.S. DEPARTMENT OF TRANSPORTATION
FEDERAL HIGHWAY ADMINISTRATION
2009
(Published November 2010)

MAP SCALE



ENLARGEMENT RATIO IS 2:1

LEGEND

-  INTERSTATE TRAFFIC ROUTE NUMBER
-  UNITED STATES TRAFFIC ROUTE NUMBER
-  PENNSYLVANIA TRAFFIC ROUTE NUMBER
-  FEED / PARTIAL INTERCHANGES
-  TRAFFIC VOLUME NUMBER

VOLUMES SHOWN ARE 2009 ANNUAL AVERAGE DAILY TRAFFIC, BASED ON THE MOST CURRENT COUNT INFORMATION AVAILABLE.

COPIES OF THIS MAP ARE AVAILABLE AT NOMINAL COST
CONTACT:
 PENNSYLVANIA DEPARTMENT OF TRANSPORTATION
 MAP SALES UNIT
 P.O. BOX 3008
 HARRISBURG, PENNSYLVANIA 17105-3008
 TELEPHONE: (717) 797-4244

THE COMMONWEALTH MAKES NO WARRANTY OR REPRESENTATION, EITHER EXPRESSED OR IMPLIED, AS TO THE ACCURACY, COMPLETENESS, OR QUALITY OF THE DATA OR INFORMATION CONTAINED HEREIN. THE DATA IS PROVIDED AS-IS AND THE USER ASSUMES THE ENTIRE RISK AS TO ITS QUALITY AND PERFORMANCE.