
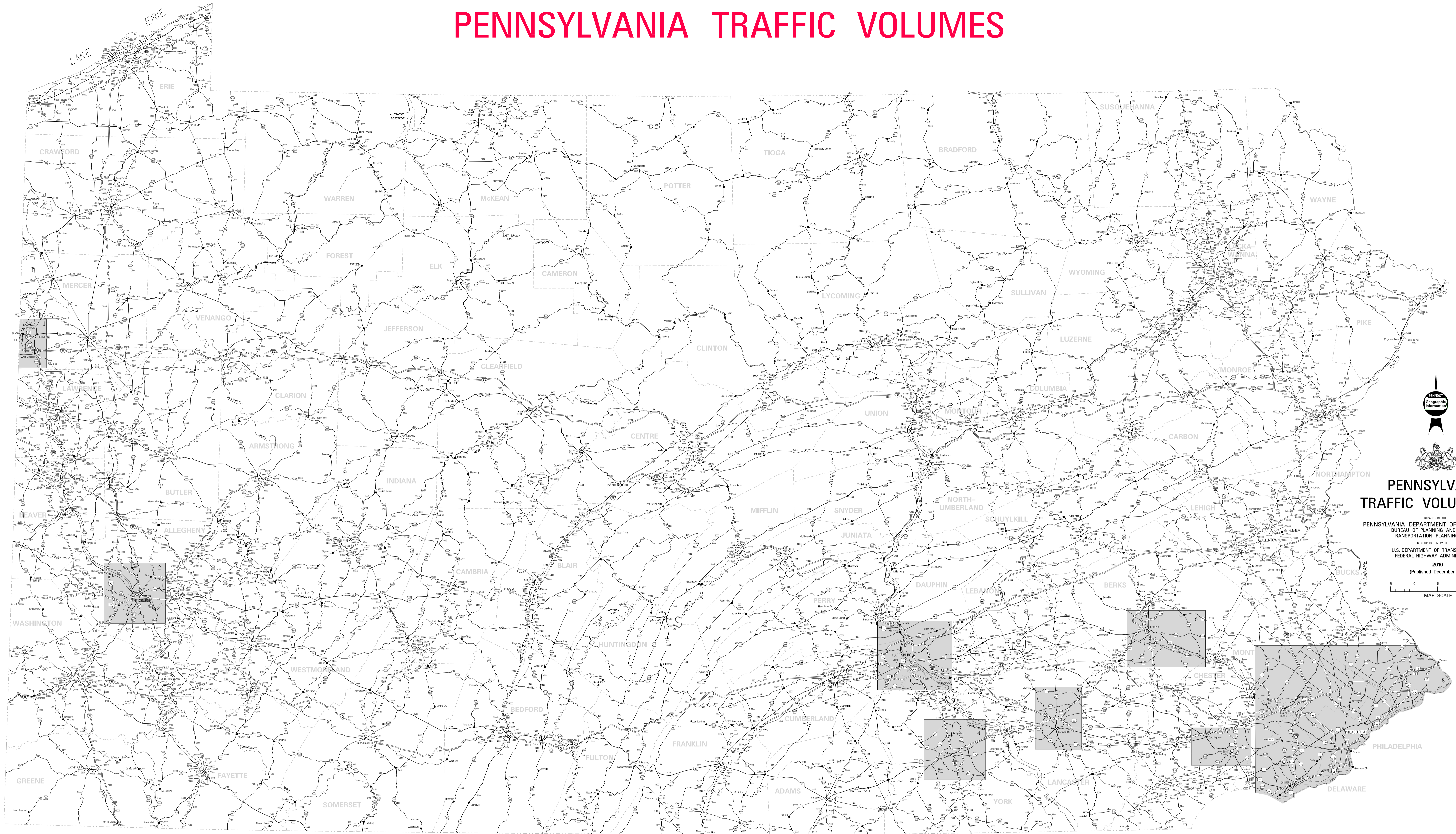
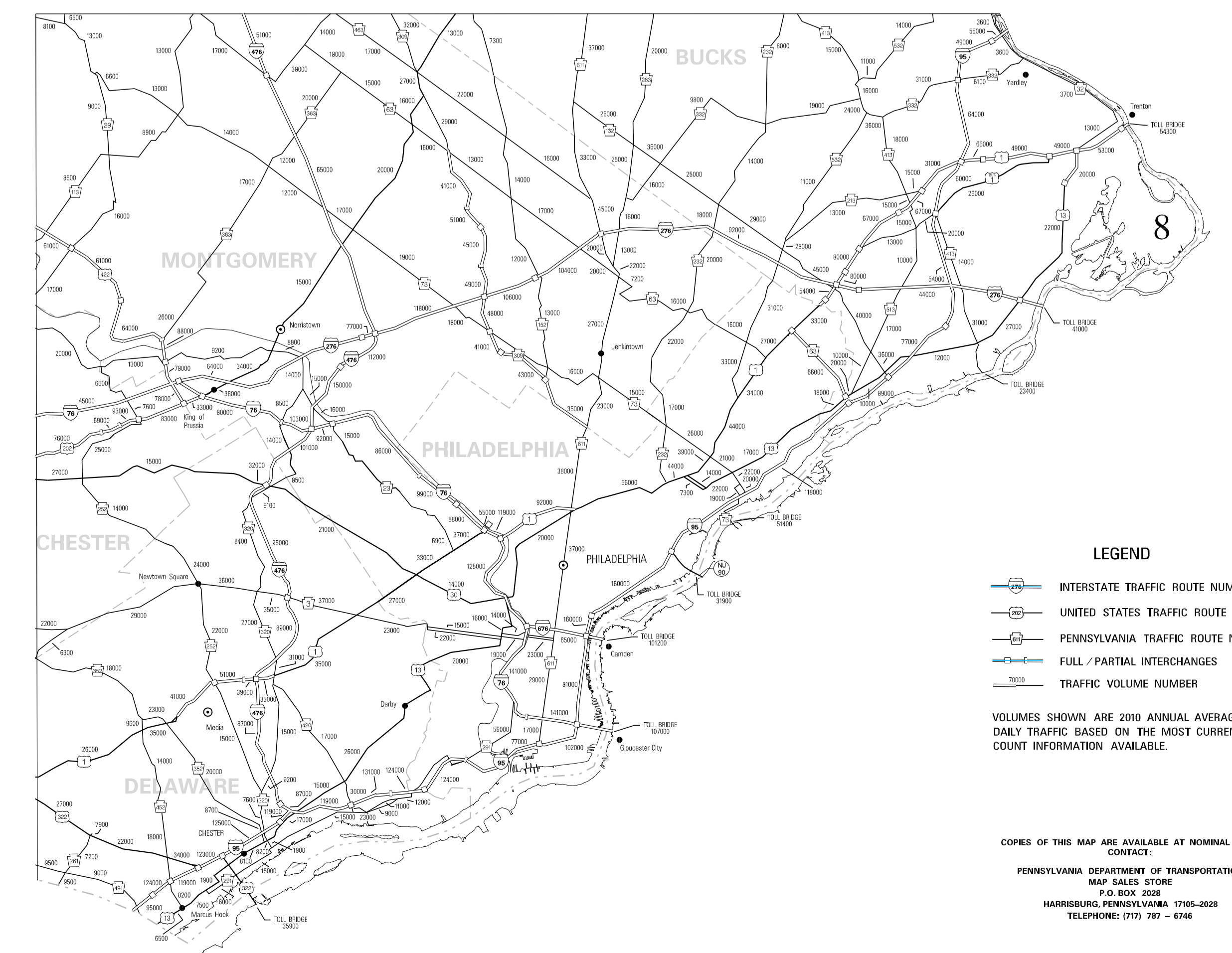
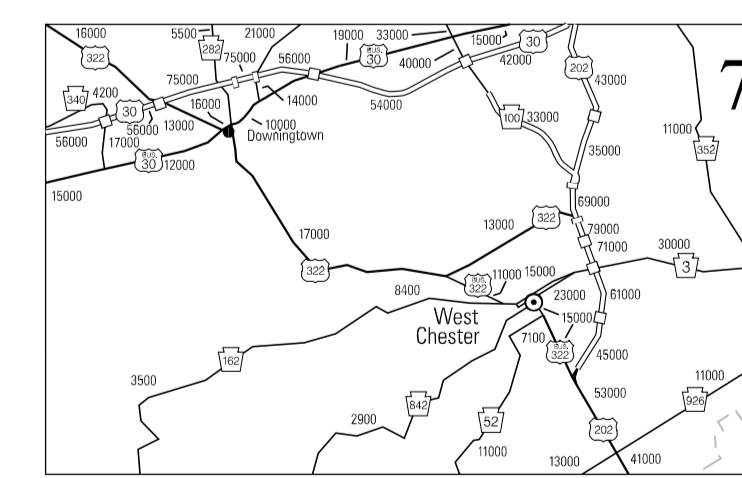
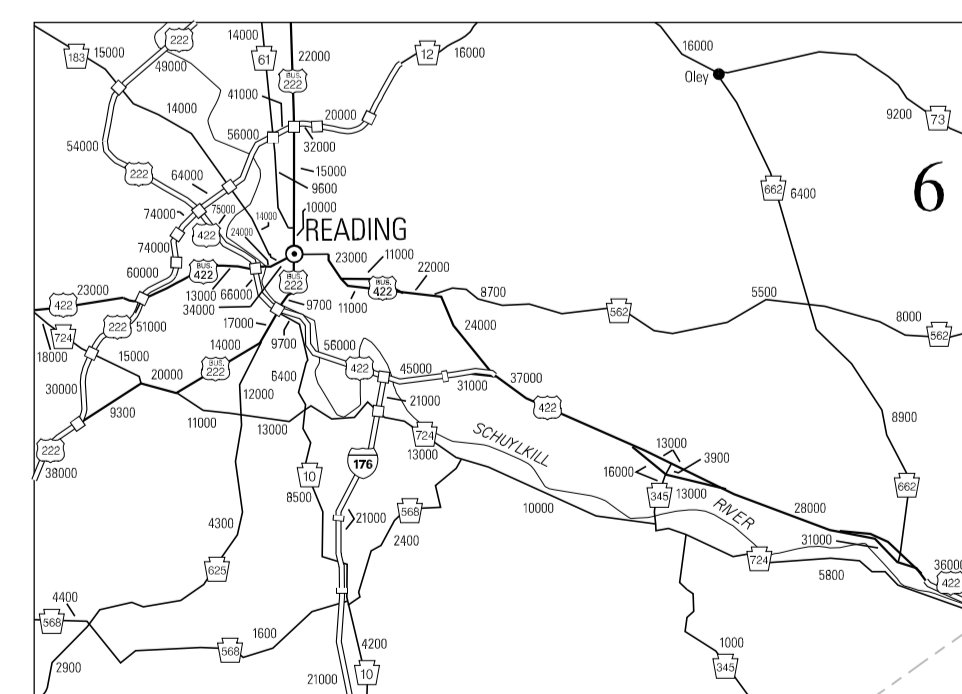
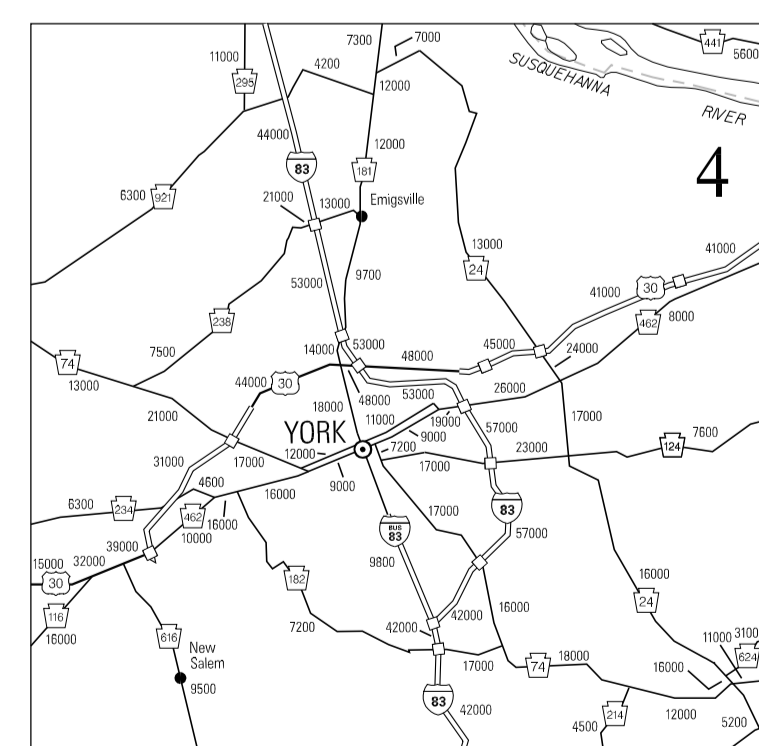
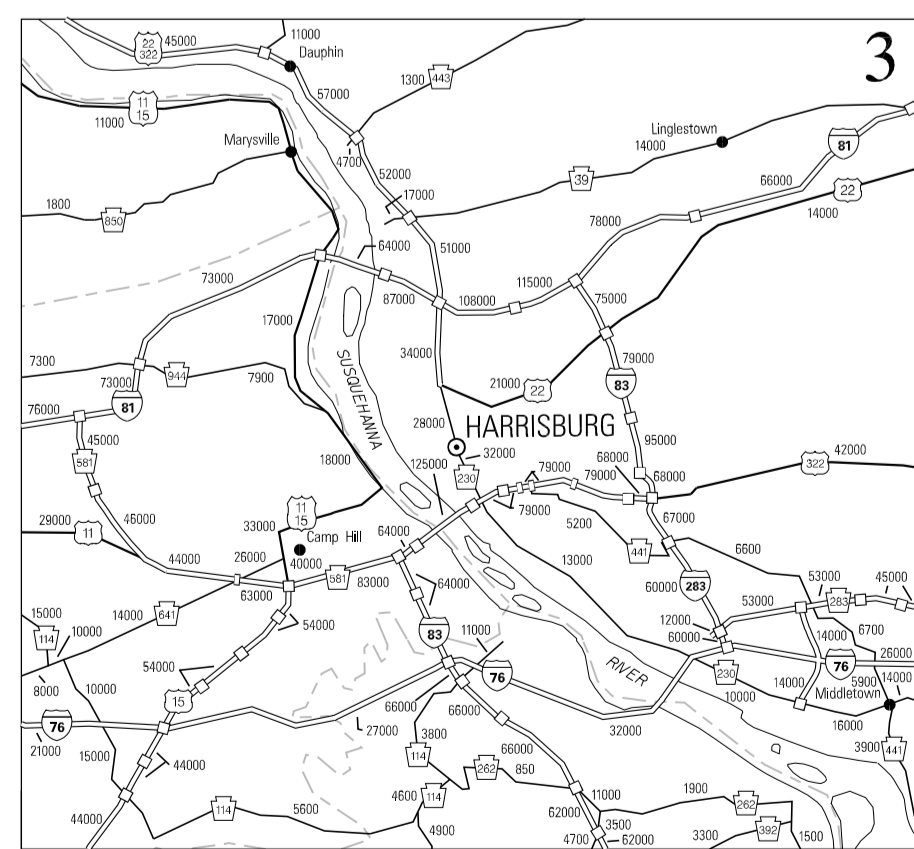
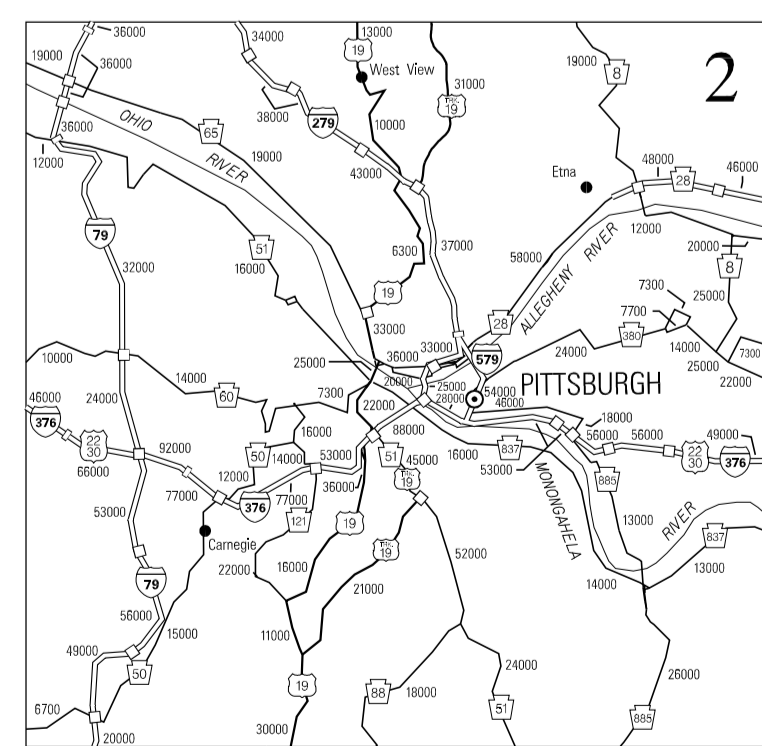
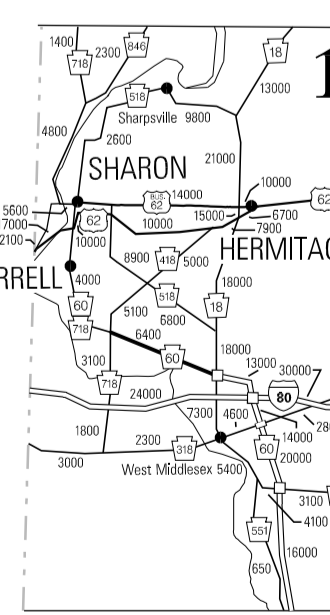
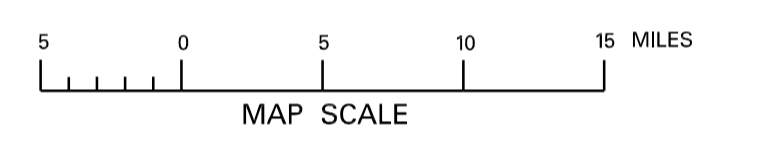


PENNSYLVANIA TRAFFIC VOLUMES



PENNSYLVANIA TRAFFIC VOLUME MAP

PREPARED BY THE
 PENNSYLVANIA DEPARTMENT OF TRANSPORTATION
 BUREAU OF PLANNING AND RESEARCH
 TRANSPORTATION PLANNING DIVISION
 IN COOPERATION WITH THE
 U.S. DEPARTMENT OF TRANSPORTATION
 FEDERAL HIGHWAY ADMINISTRATION
 2010
 (Published December 2011)



- LEGEND**
- INTERSTATE TRAFFIC ROUTE NUMBER
 - UNITED STATES TRAFFIC ROUTE NUMBER
 - PENNSYLVANIA TRAFFIC ROUTE NUMBER
 - FULL / PARTIAL INTERCHANGES
 - TRAFFIC VOLUME NUMBER

VOLUMES SHOWN ARE 2010 ANNUAL AVERAGE DAILY TRAFFIC, BASED ON THE MOST CURRENT COUNT INFORMATION AVAILABLE.

COPIES OF THIS MAP ARE AVAILABLE AT NOMINAL COST
 CONTACT:
 PENNSYLVANIA DEPARTMENT OF TRANSPORTATION
 MAP SALES UNIT
 P.O. BOX 3008
 HARRISBURG, PENNSYLVANIA 17105-3008
 TELEPHONE: (717) 797-4244

THE COMMONWEALTH MAKES NO WARRANTY OR REPRESENTATION, EITHER EXPRESSED OR IMPLIED, WITH REGARD TO THE ACCURACY OF THE DATA OR THE RESULTS OF TRAFFIC VOLUME DATA INCLUDING ITS QUALITY, MERCHANTABILITY, OR FITNESS FOR A PARTICULAR PURPOSE.
 THE DATA IS PROVIDED "AS IS" AND THE USER ASSUMES THE ENTIRE RISK AS TO ITS QUALITY AND PERFORMANCE.

ENLARGEMENT RATIO IS 2:1