
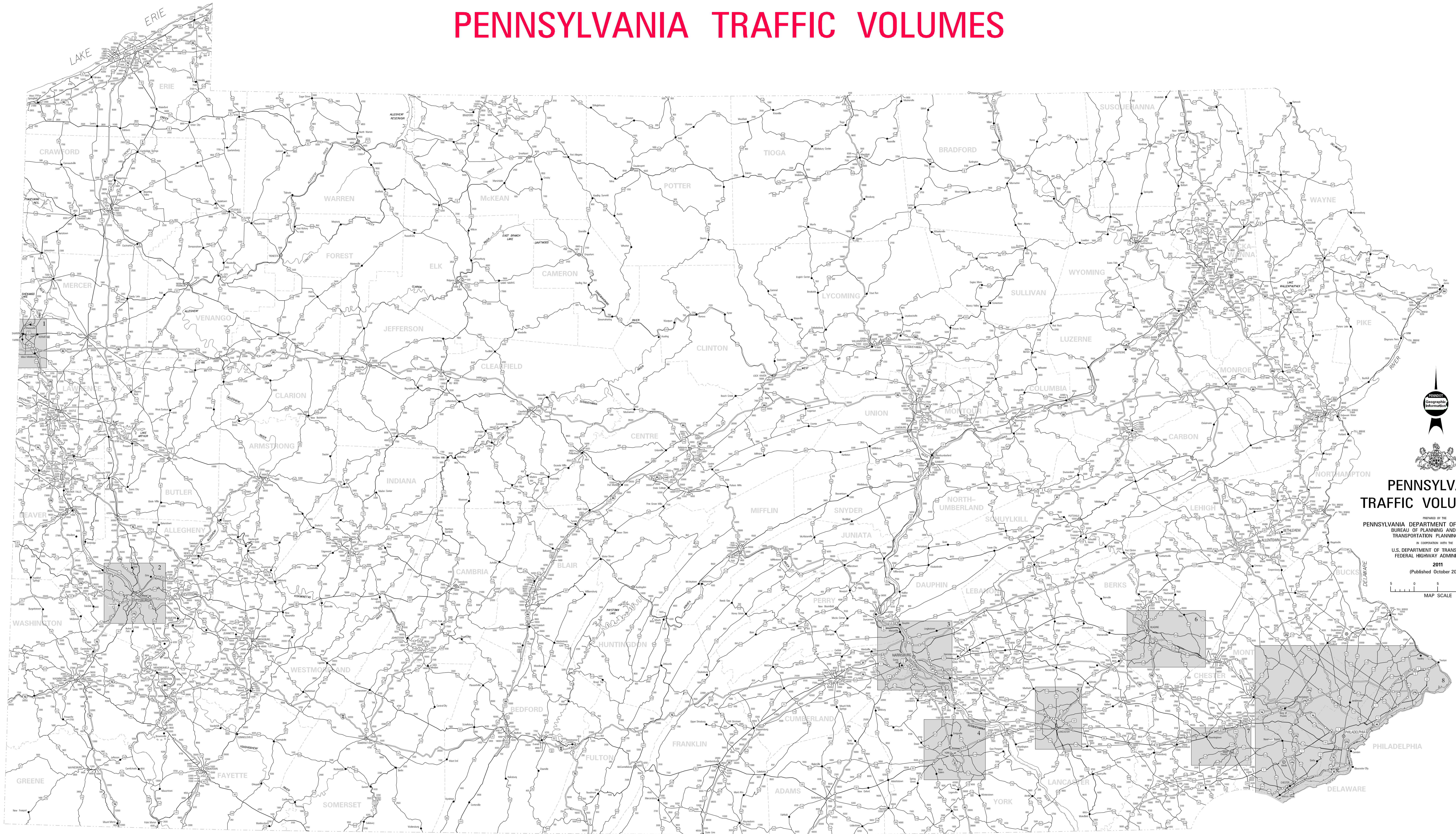
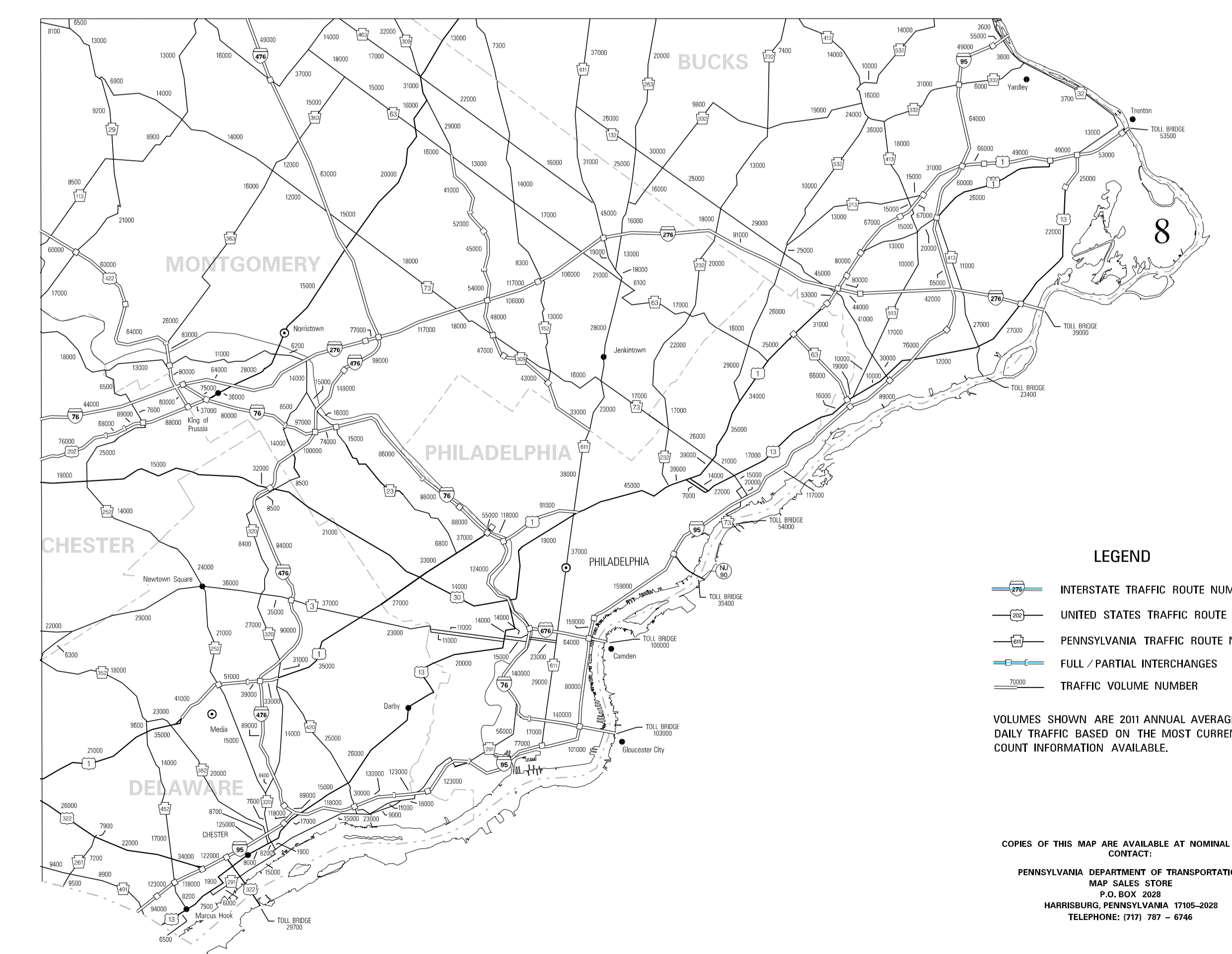
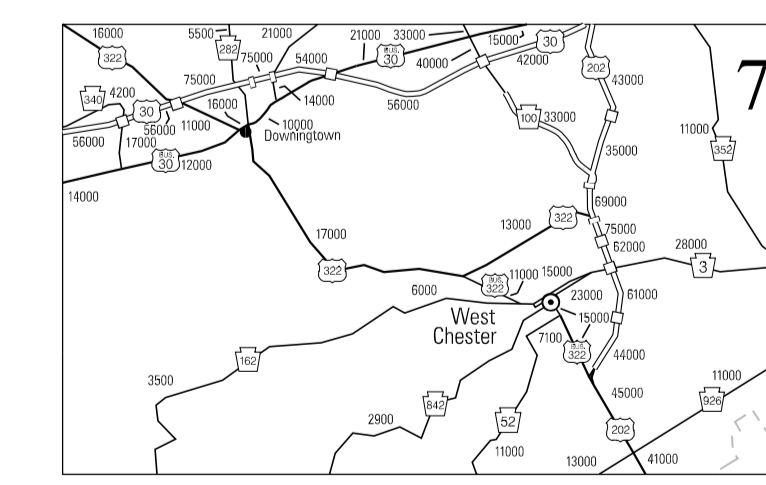
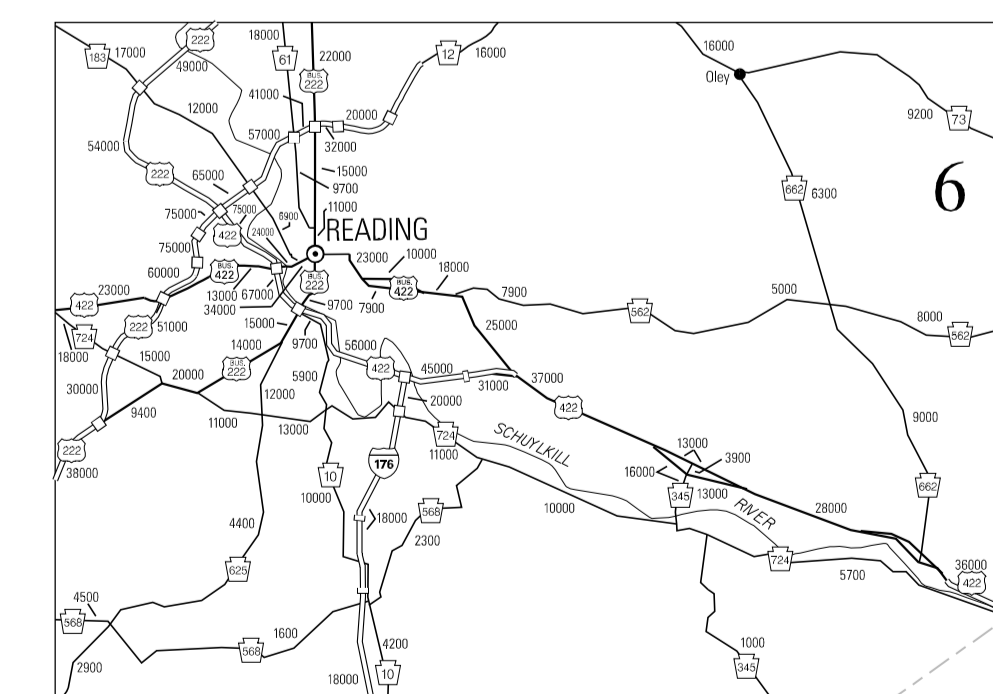
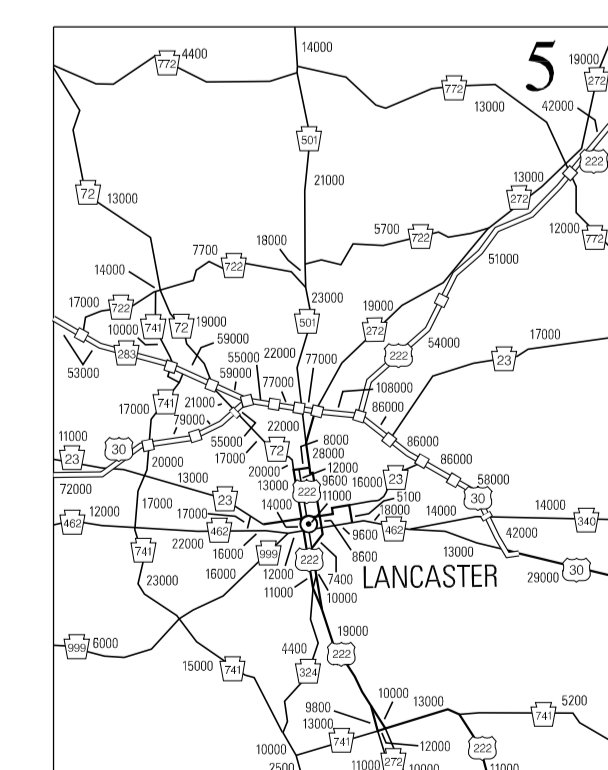
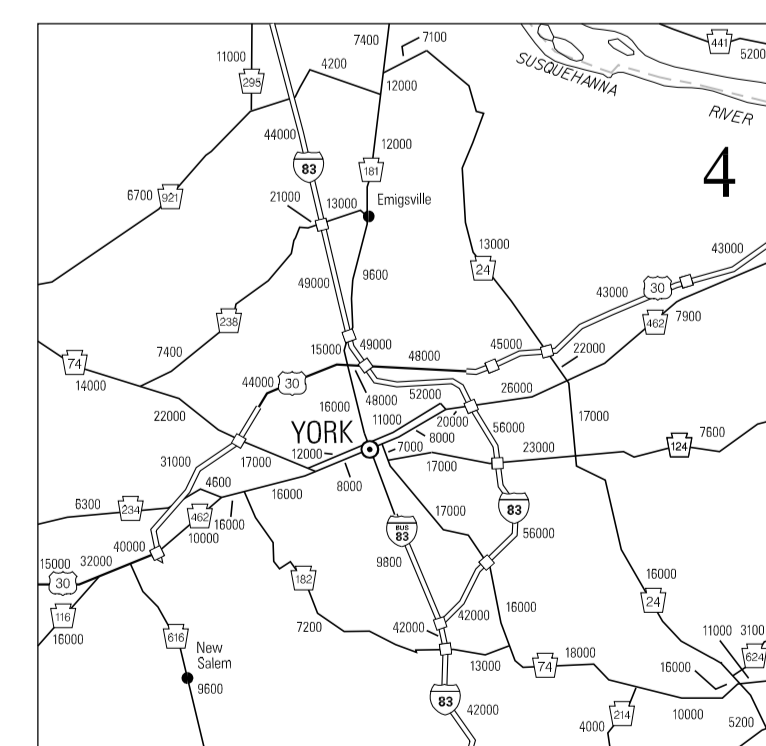
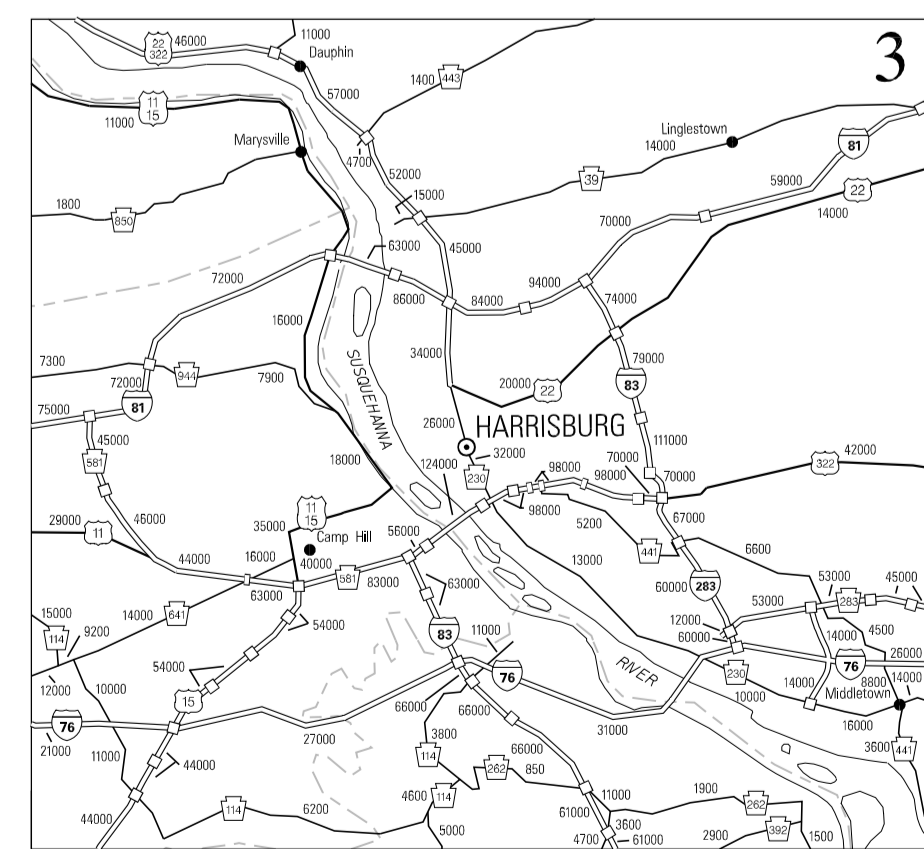
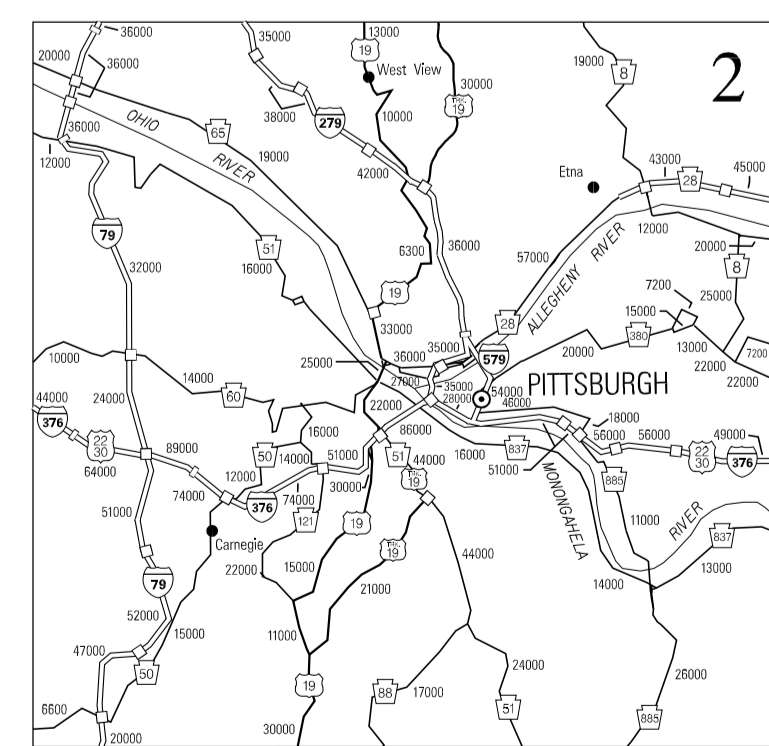
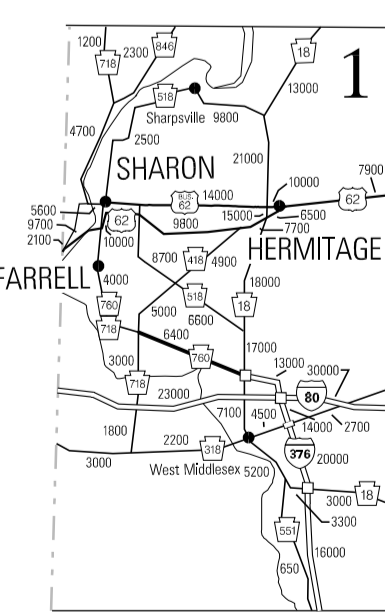


# PENNSYLVANIA TRAFFIC VOLUMES



## PENNSYLVANIA TRAFFIC VOLUME MAP

PREPARED BY THE  
 PENNSYLVANIA DEPARTMENT OF TRANSPORTATION  
 BUREAU OF PLANNING AND RESEARCH  
 TRANSPORTATION PLANNING DIVISION  
 IN COOPERATION WITH THE  
 U.S. DEPARTMENT OF TRANSPORTATION  
 FEDERAL HIGHWAY ADMINISTRATION  
 2011  
 (Published October 2012)  
 0 5 10 15 MILES  
 MAP SCALE



ENLARGEMENT RATIO IS 2:1

**LEGEND**  
 — INTERSTATE TRAFFIC ROUTE NUMBER  
 — UNITED STATES TRAFFIC ROUTE NUMBER  
 — PENNSYLVANIA TRAFFIC ROUTE NUMBER  
 — FULL / PARTIAL INTERCHANGES  
 — TRAFFIC VOLUME NUMBER

VOLUMES SHOWN ARE 2011 ANNUAL AVERAGE DAILY TRAFFIC, BASED ON THE MOST CURRENT COUNT INFORMATION AVAILABLE.

COPIES OF THIS MAP ARE AVAILABLE AT NOMINAL COST  
 CONTACT:  
 PENNSYLVANIA DEPARTMENT OF TRANSPORTATION  
 MAP SALES UNIT  
 P.O. BOX 3008  
 HARRISBURG, PENNSYLVANIA 17105-3008  
 TELEPHONE: (717) 797-4246

THE COMMONWEALTH MAKES NO WARRANTY OR REPRESENTATION, EITHER EXPRESS OR IMPLIED, REGARDING THE ACCURACY OF THE DATA OR THE RESULTS OF TRAFFIC VOLUME DATA INCLUDING ITS QUALITY, MERCHANTABILITY, OR FITNESS FOR A PARTICULAR PURPOSE.  
 THE DATA IS PROVIDED "AS IS" AND THE USER ASSUMES THE ENTIRE RISK AS TO ITS QUALITY AND PERFORMANCE.