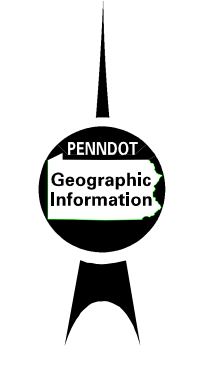
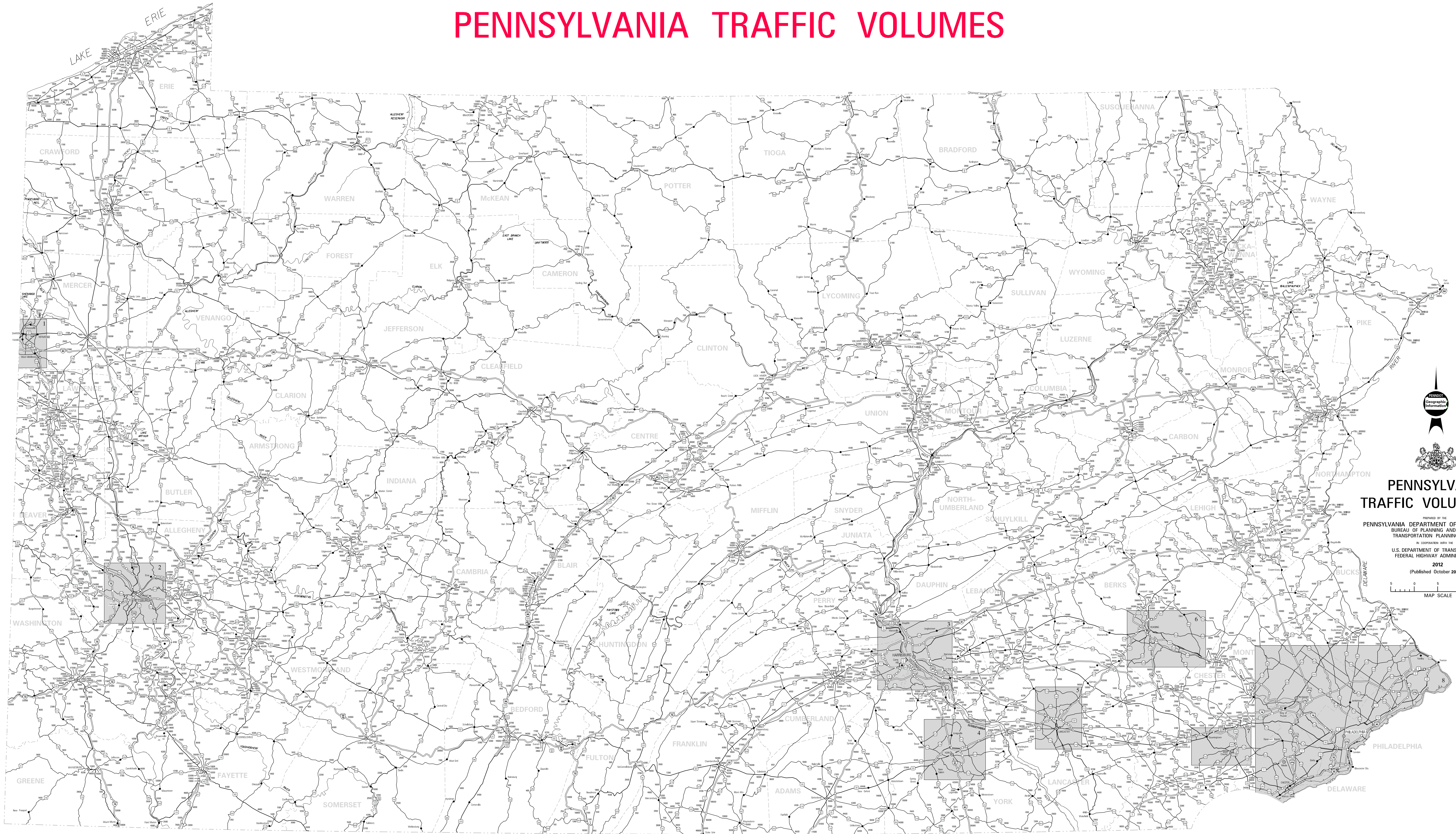
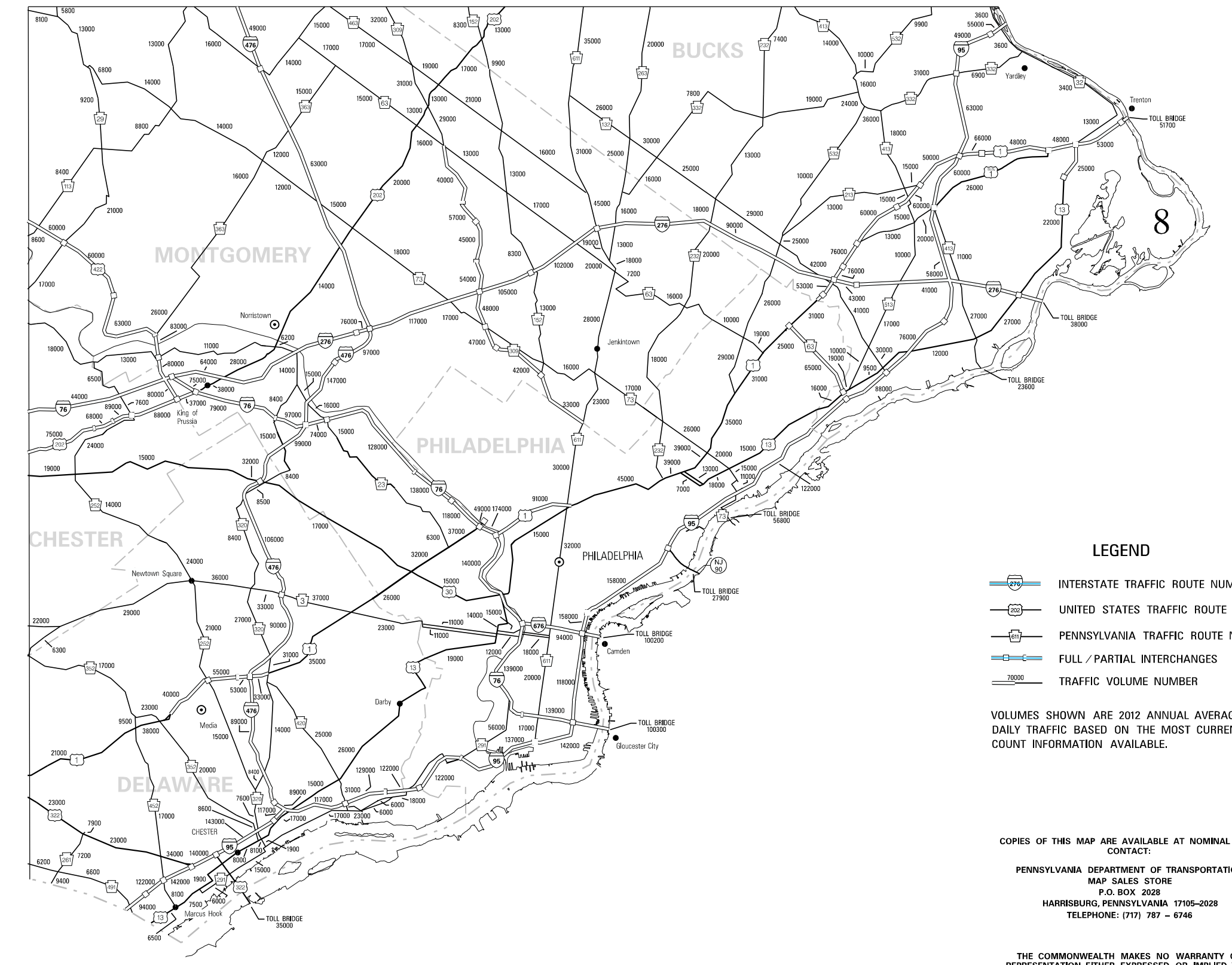
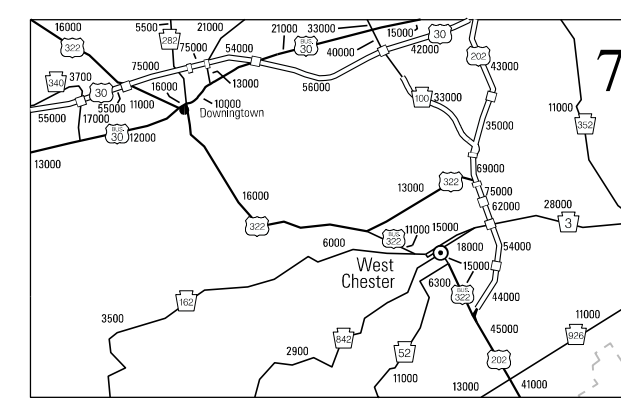
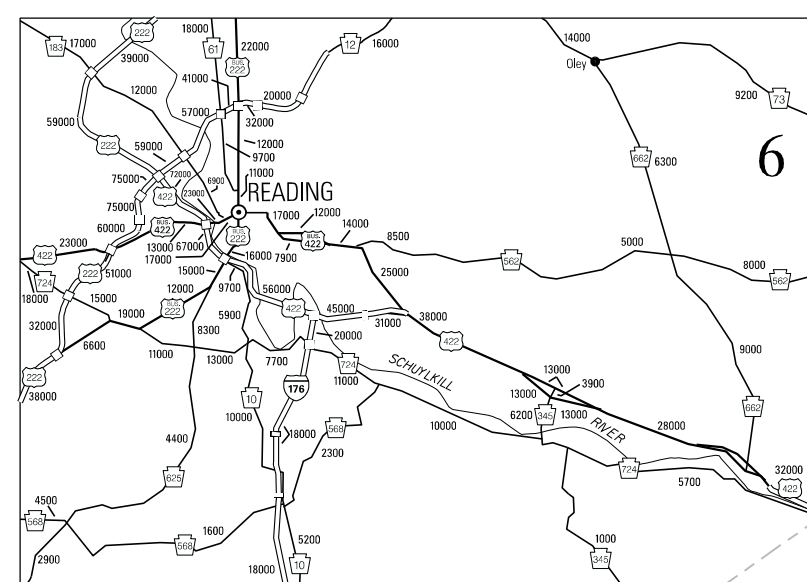
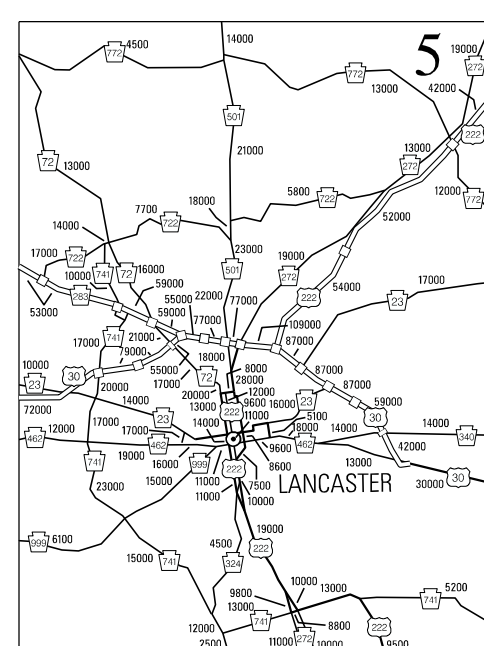
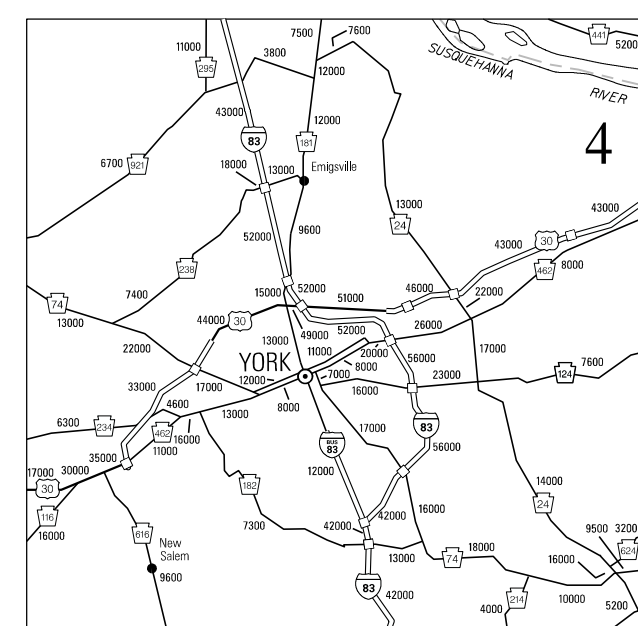
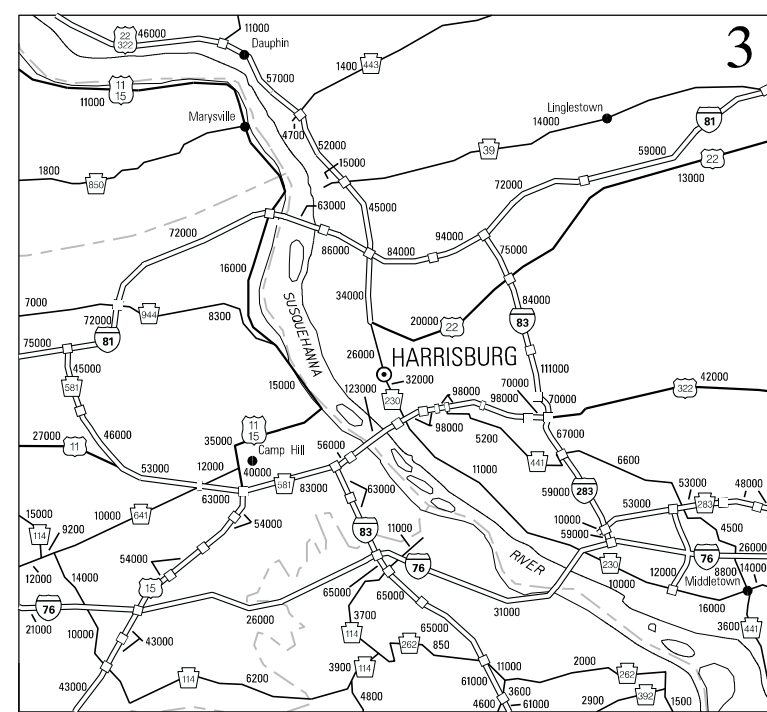
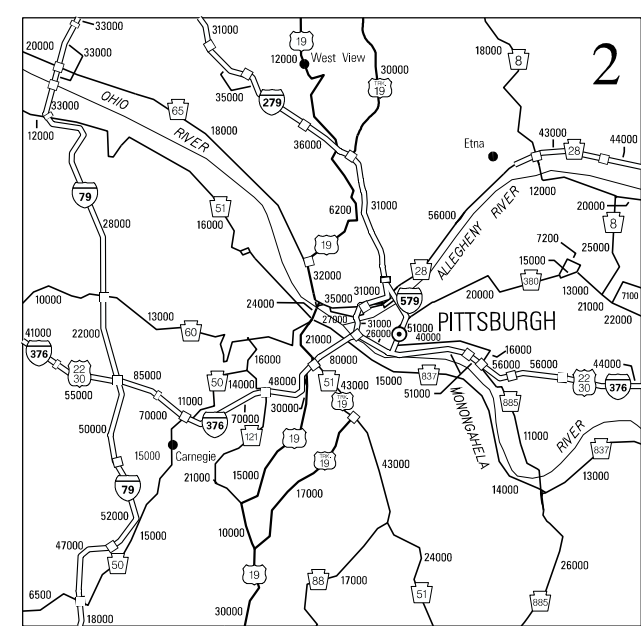
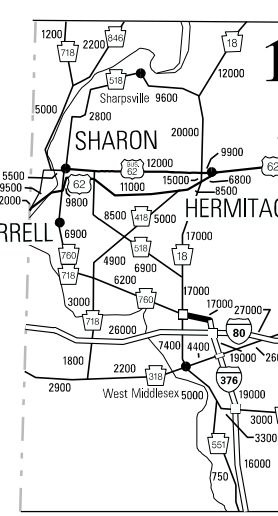
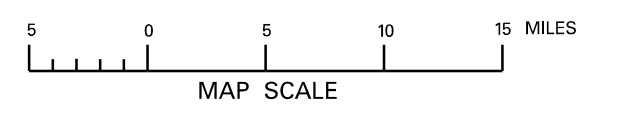


# PENNSYLVANIA TRAFFIC VOLUMES



## PENNSYLVANIA TRAFFIC VOLUME MAP

PREPARED BY THE  
 PENNSYLVANIA DEPARTMENT OF TRANSPORTATION  
 BUREAU OF PLANNING AND RESEARCH  
 TRANSPORTATION PLANNING DIVISION  
 IN COOPERATION WITH THE  
 U.S. DEPARTMENT OF TRANSPORTATION  
 FEDERAL HIGHWAY ADMINISTRATION  
 2012  
 (Published October 2013)



ENLARGEMENT RATIO IS 2:1

**LEGEND**

- INTERSTATE TRAFFIC ROUTE NUMBER
- UNITED STATES TRAFFIC ROUTE NUMBER
- PENNSYLVANIA TRAFFIC ROUTE NUMBER
- FULL / PARTIAL INTERCHANGES
- TRAFFIC VOLUME NUMBER

VOLUMES SHOWN ARE 2012 ANNUAL AVERAGE DAILY TRAFFIC BASED ON THE MOST CURRENT COUNT INFORMATION AVAILABLE.

COPIES OF THIS MAP ARE AVAILABLE AT NOMINAL COST  
 CONTACT:  
 PENNSYLVANIA DEPARTMENT OF TRANSPORTATION  
 MAP SALES OFFICE  
 P.O. BOX 308  
 HARRISBURG, PENNSYLVANIA 17105-0308  
 TELEPHONE: (717) 787-6246

THE COMMONWEALTH MAKES NO WARRANTY OR REPRESENTATION CONCERNING THE ACCURACY OR COMPLETENESS OF THE DATA SHOWN ON THIS MAP. THE USER ASSUMES THE ENTIRE RISK AS TO THE QUALITY AND PERFORMANCE OF THE DATA.