LEGEND

- State Boundary
- County Boundary
- Fully Controlled Access (Interstate)
- Fully Controlled Access (Toll)
- US Route
- State Route
- Local Connecting Routes
- Interchanges
- County Seats
- Municipalities / Villages
- 258 Traffic Volume Number

Volumes shown are annual average daily traffic based on the most current information available

Enlargement scale is 3:1 unless noted otherwise.

Copies of this map are available at nominal cost
DISTRIBUTION
Pennsylvania Department of Transportation
Sales Store
P.O. Box 1779
Harrisburg, Pennsylvania 17105-1779
(717) 787-6746

The commonwealth makes no warranty or representation, either expressed or implied, as to the accuracy, completeness, or timeliness, or as to the quality, merchantability, or fitness for a particular purpose of this map.

The data provided "as is" and the user assumes the entire risk as to its quality and performance.

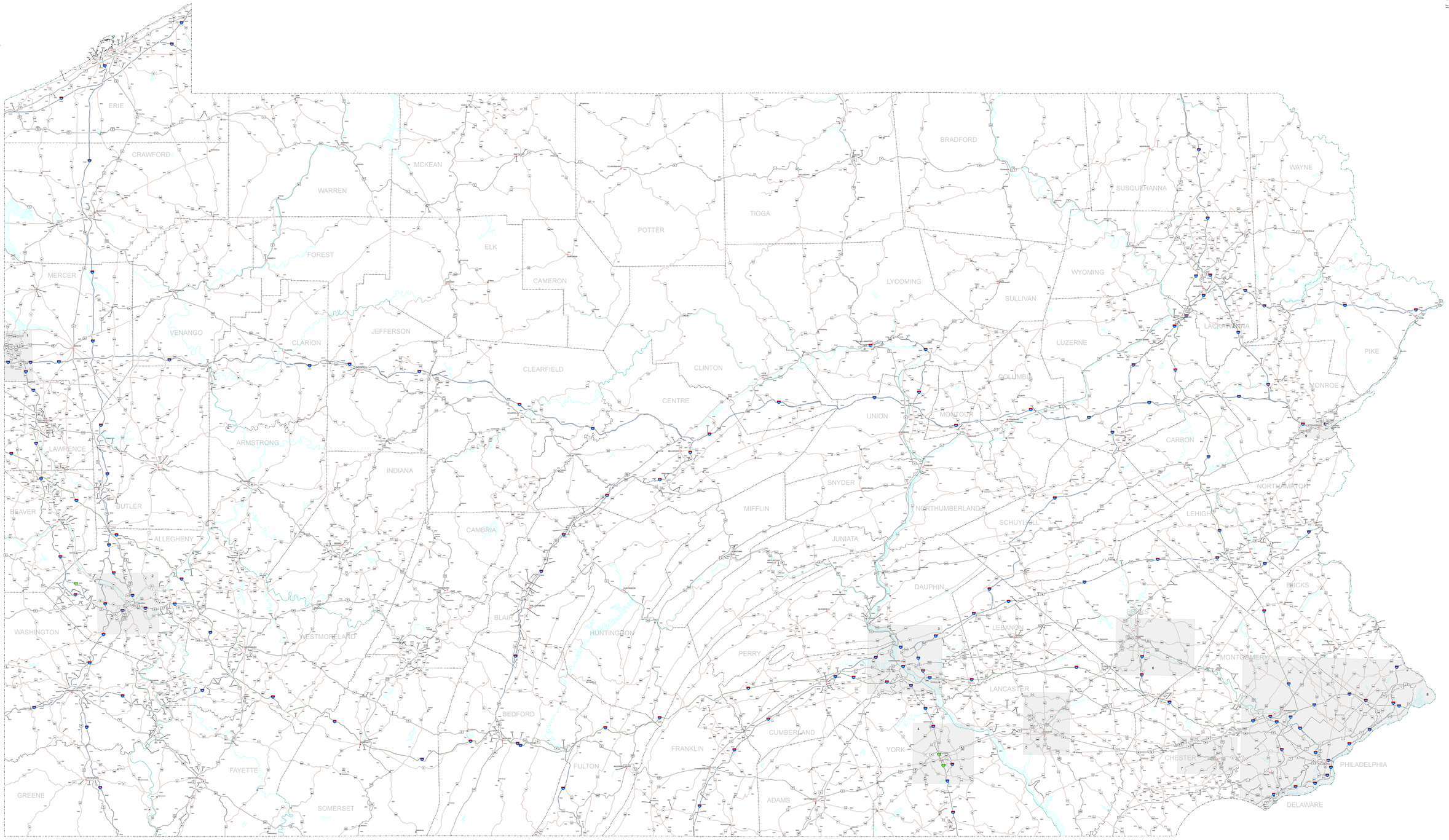

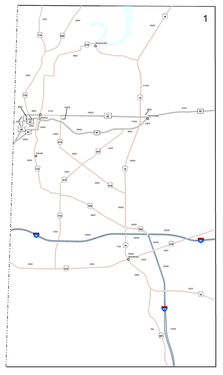

5:1

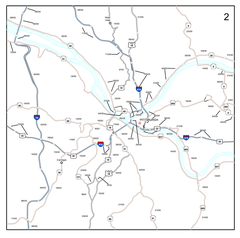

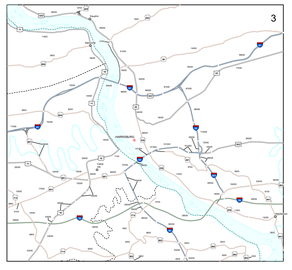

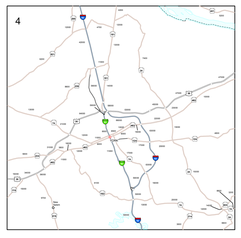

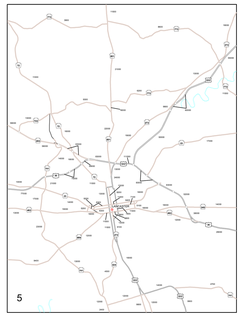

4:1

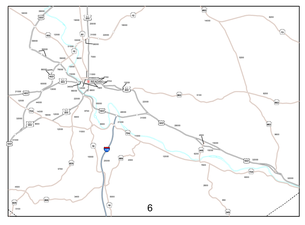

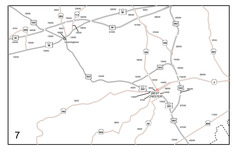

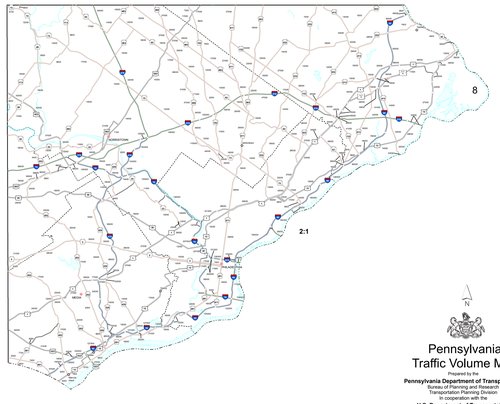

2:1

0 1.5 3 6 Miles
0 2.25 4.5 9 Kilometers

Pennsylvania Traffic Volume Map

Prepared by the
Pennsylvania Department of Transportation
Bureau of Planning and Research
Transportation Planning Division
In cooperation with the
U.S. Department of Transportation
Federal Highway Administration
2015
Published January, 2017

TYPE 14