LEGEND

- State Boundary
- County Boundary
- Fully Controlled Access (Interstate)
- Fully Controlled Access (Toll)
- US Route
- PA Route
- Ramps and Connecting Routes
- Interchanges
- County Seats
- Municipalities / Villages
- 258 Traffic Volume Number

Volumes shown are annual average daily traffic based on the most current information available

Enlargement scale is 2:1 unless noted otherwise.

Copies of this map are available at nominal cost
DISTRICT
Pennsylvania Department of Transportation
Data Store
Tel: 717-783-5180
Hearing Text Telephone: (717) 783-5511
http://www.dot.state.pa.us

The Commonwealth makes no warranty or representation, either expressed or implied, as to the accuracy, completeness, or suitability for any purpose of the information in this map.

This data is provided "as is" and the user assumes the entire risk as to its quality and performance.

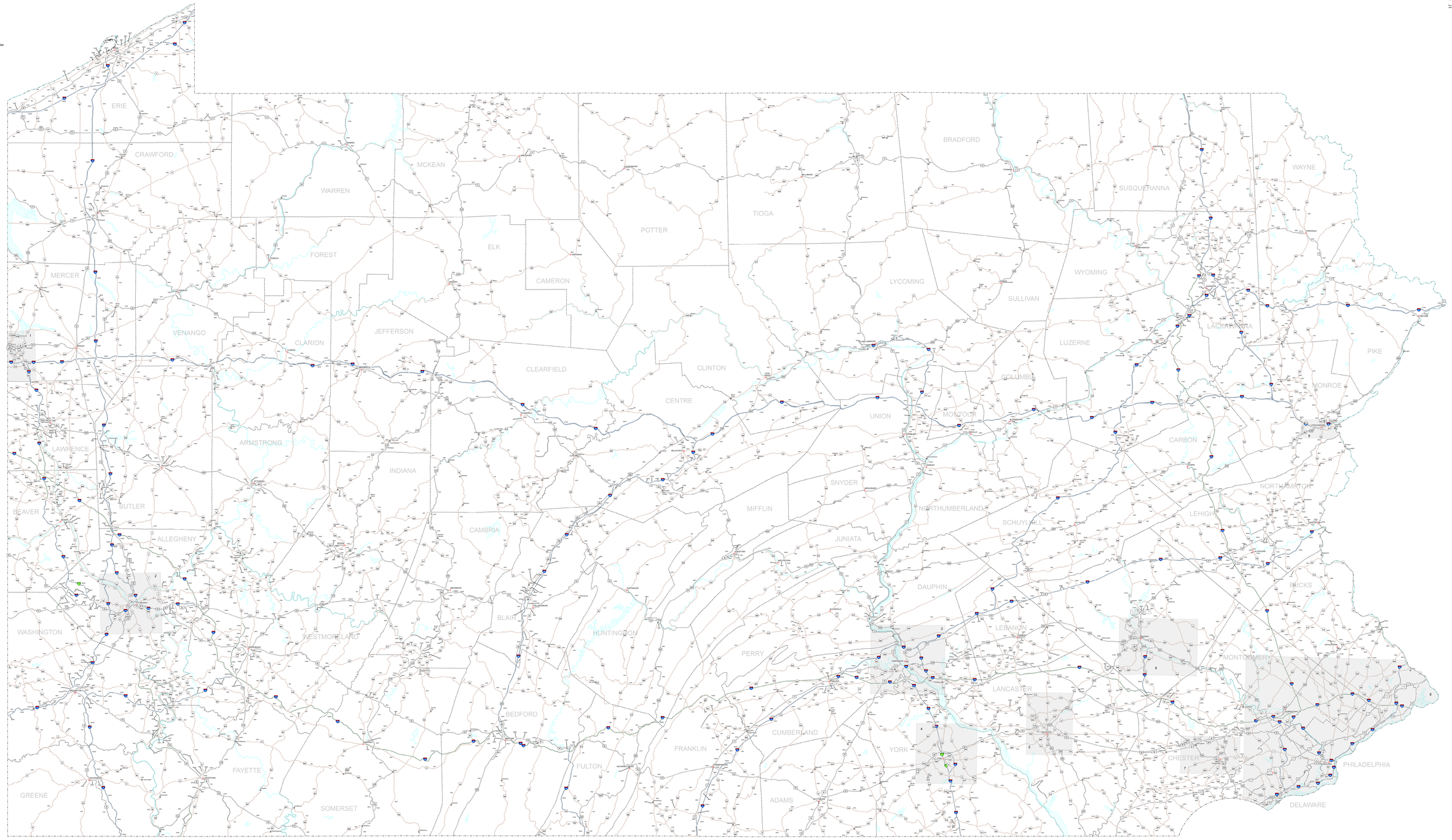

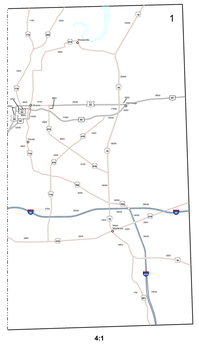

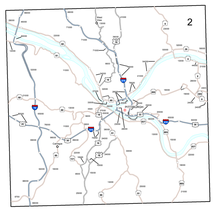

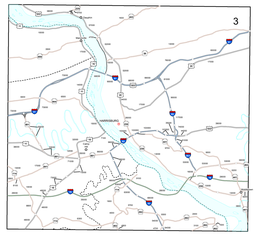

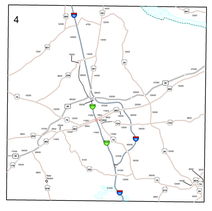

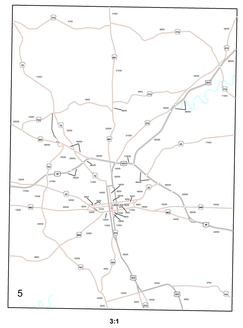

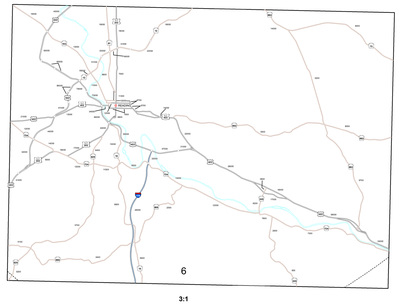

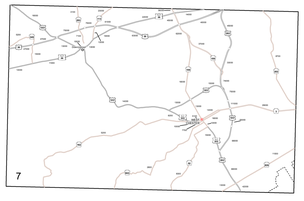

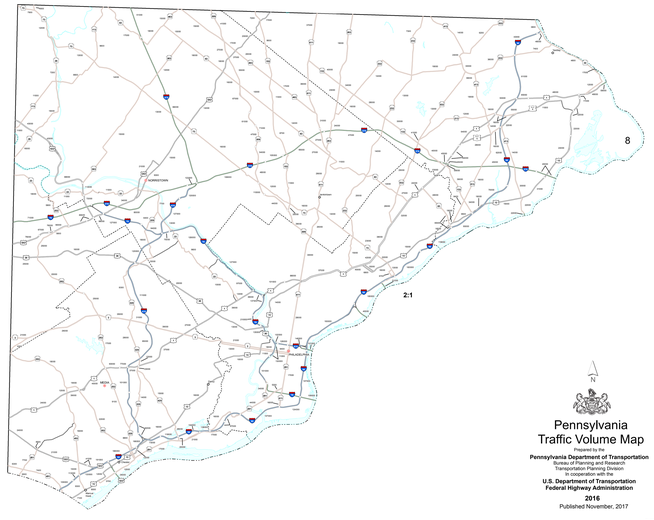

0 1.5 3 6 Miles
0 2.25 4.5 9 Kilometers

Pennsylvania Traffic Volume Map

Prepared by the
Pennsylvania Department of Transportation
Bureau of Planning and Research
Transportation Planning Division
In cooperation with the
U.S. Department of Transportation
Federal Highway Administration

2016

Published November, 2017

TYPE 14