LEGEND

- State Boundary
- County Boundary
- Fully Controlled Access (Interstate)
- Fully Controlled Access (Toll)
- US Route
- PA Route
- Ramps and Connecting Routes
- Interchanges
- County Seats
- Municipalities / Villages
- 258 Traffic Volume Number

Volumes shown are annual average daily traffic based on the most current information available

Enlargement scale is 2:1 unless noted otherwise.

Copies of this map are available at nominal cost
DISMAS
Pennsylvania Department of Transportation
Data Store
P.O. Box 1837
Harrisburg, PA 17105-1837
Phone: 717-787-2291

The Commonwealth makes no warranty or representation, either expressed or implied, as to the accuracy, completeness, or suitability for any purpose of the information in this map.

This data is provided "as is" and the user assumes the entire risk of its quality and performance.

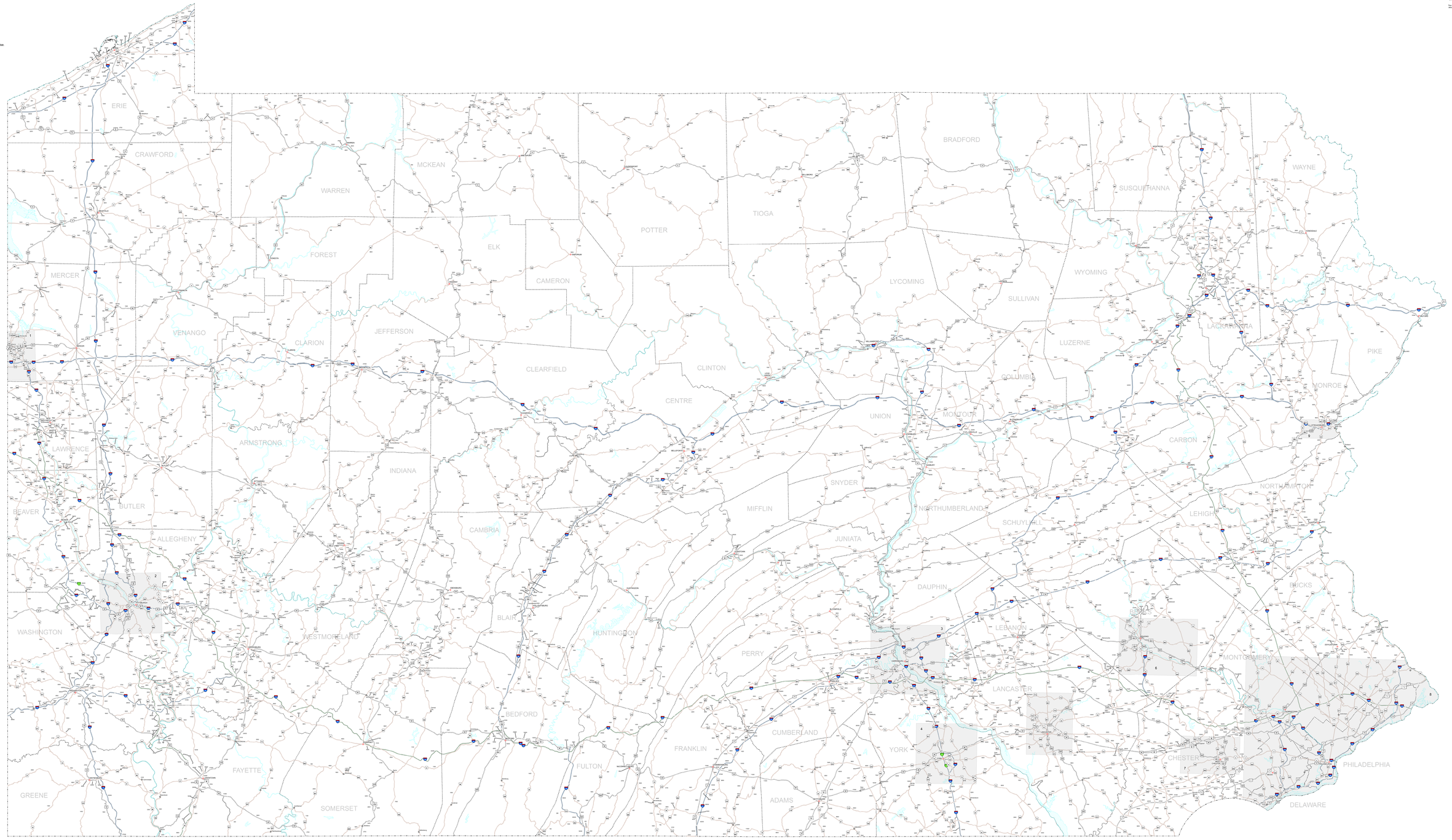

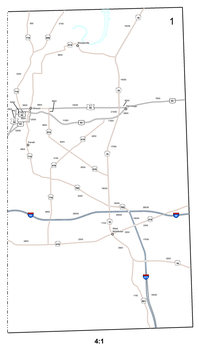

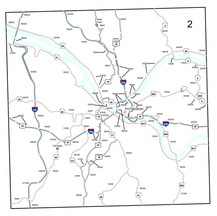

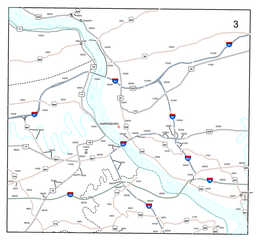

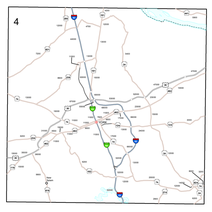

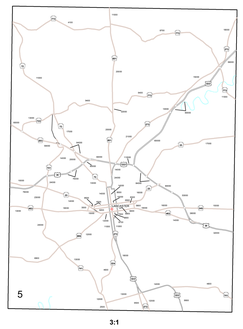

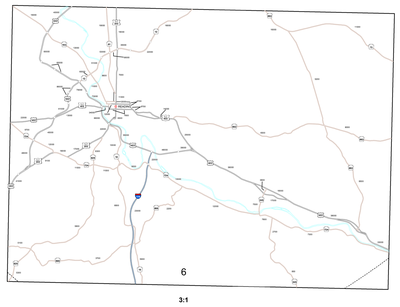

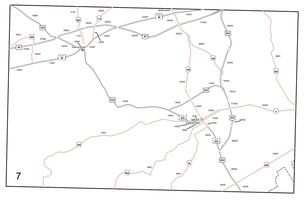

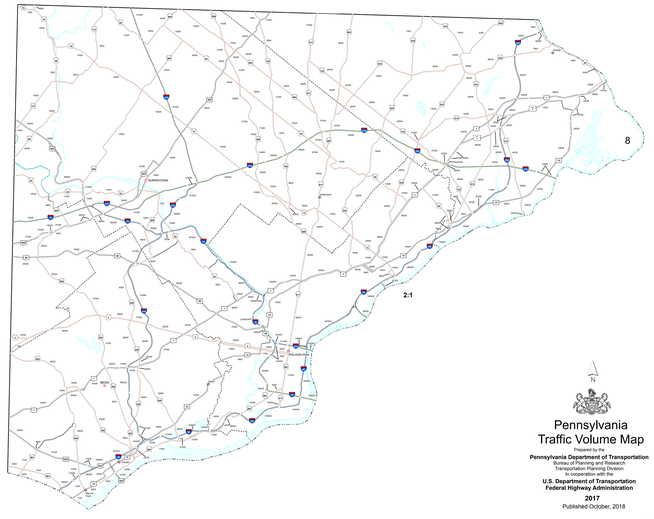

0 1.5 3 6 Miles
0 2.25 4.5 9 Kilometers

Pennsylvania Traffic Volume Map

Prepared by the
Pennsylvania Department of Transportation
Bureau of Planning and Research
Transportation Planning Division
In cooperation with the
U.S. Department of Transportation
Federal Highway Administration

2017

Published October, 2018

TYPE 14