LEGEND

- State Boundary
- County Boundary
- Fully Controlled Access (Interstate)
- Fully Controlled Access (Toll)
- US Route
- State Route
- Local Connecting Routes
- Interchanges
- County Seats
- Municipalities / Villages
- 258 Traffic Volume Number

Volumes shown are annual average daily traffic based on the most current information available

Enlargement scale is 2:1 unless noted otherwise.

Copies of this map are available at nominal cost
DISTRIBUTION
Pennsylvania Department of Transportation
Order Room
P.O. Box 1568
Harrisburg, Pennsylvania 17105-1568
(717) 783-5186

The commonwealth makes no warranty or representation, either expressed or implied, as to the accuracy, completeness, or suitability for any purpose of this map or the quality, merchantability, or fitness for a particular purpose.

The data is provided "as is" and the user assumes the entire risk as to its quality and performance.

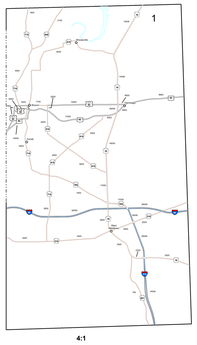

4:1

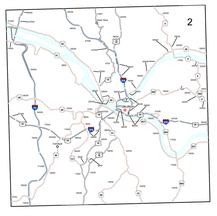

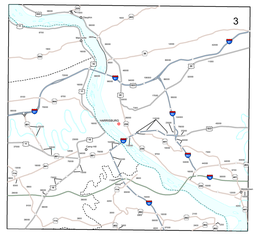

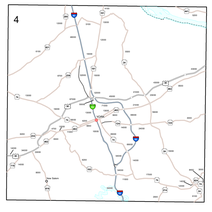

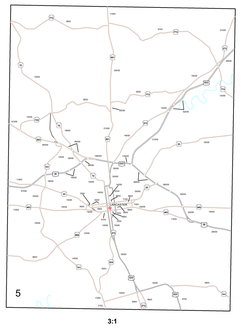

3:1

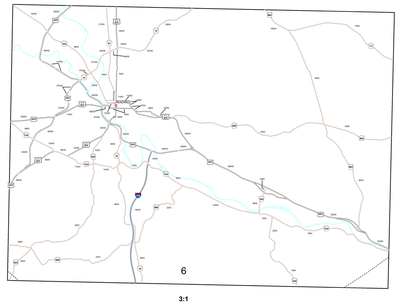

3:1

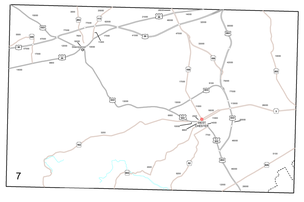

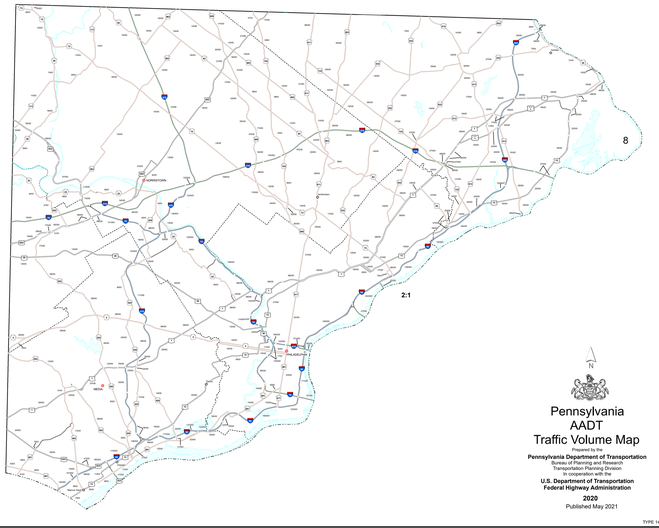

2:1

0 1.5 3 6 Miles
0 2.25 4.5 9 Kilometers

N

Pennsylvania AADT Traffic Volume Map

Prepared by the

Pennsylvania Department of Transportation
Bureau of Planning and Research
Transportation Planning Division
In cooperation with the
U.S. Department of Transportation
Federal Highway Administration

2020

Published May 2021

TYPE 34