LEGEND

- State Boundary
- County Boundary
- Fully Controlled Access (Interstate)
- Fully Controlled Access (Toll)
- US Route
- PA Route
- Ramps and Connecting Routes
- Interchanges
- County Seats
- Municipalities / Villages
- 258 Traffic Volume Number

Volumes shown are annual average daily traffic based on the most current information available

Enlargement scale is 2:1 unless noted otherwise.

Copies of this map are available at normal cost
PennDOT
Permission to Reproduce Transportation Data Given
Data Source
Data Type: Vector
Vendor Specifications: ESRI
Data Date: 2026

The commonwealth makes no warranty or representation, either expressed or implied, as to the accuracy, completeness, or suitability for any purpose of this data, nor does it assume any liability for its use.

This data is provided "as is" and the user assumes the entire risk as to its quality and performance.

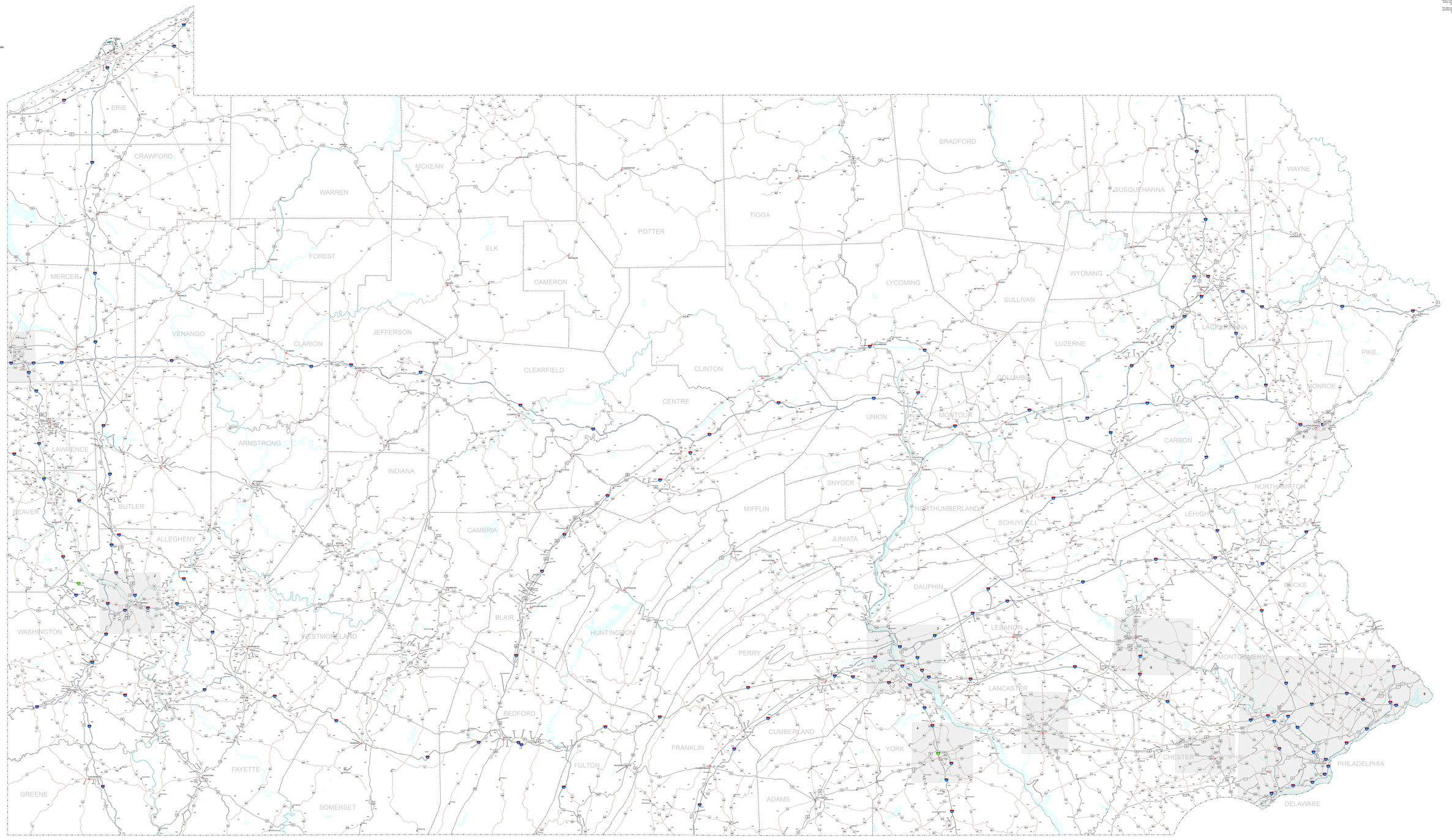

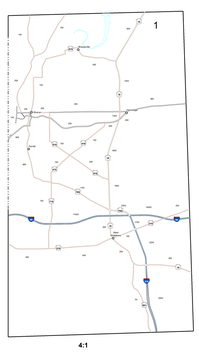

4:1

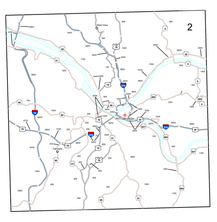

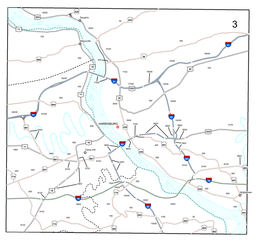

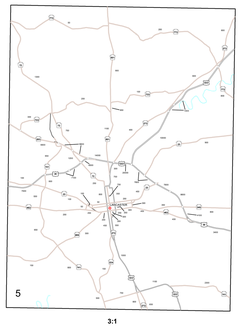

3:1

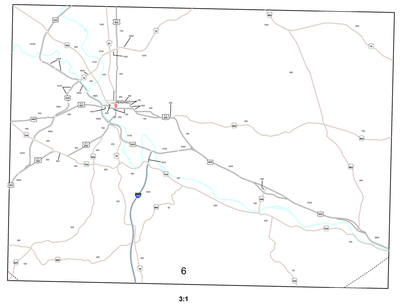

3:1

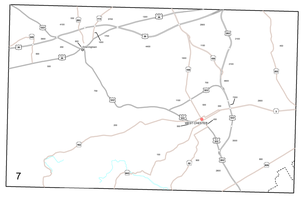

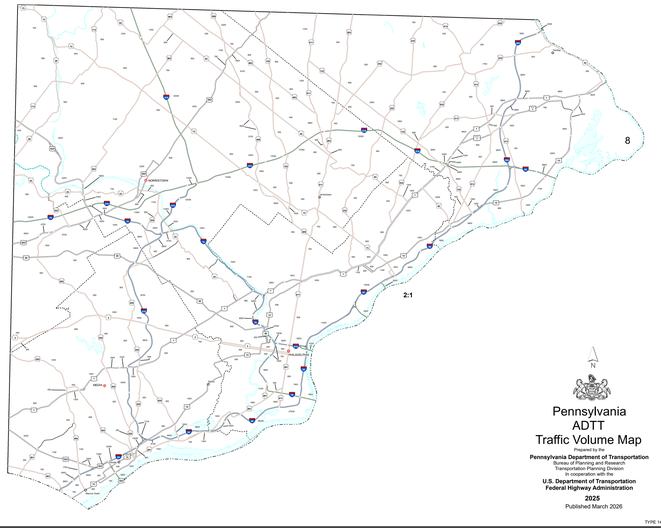

2:1

0 1.5 3 6 Miles
0 2.25 4.5 9 Kilometers

Pennsylvania ADTT Traffic Volume Map

Prepared by the
Pennsylvania Department of Transportation
Bureau of Planning and Research
Transportation Planning Division
Transportation Data Management
U.S. Department of Transportation
Federal Highway Administration
2025
Published March 2026

TYPE 14