LEGEND

- State Boundary
- County Boundary
- Fully Controlled Access (Interstate)
- Fully Controlled Access (Toll)
- US Route
- PA Route
- Ramp/Connecting Routes
- Interchanges
- County Seats
- Municipalities / Villages
- 258 Traffic Volume Number

Volumes shown are annual average daily traffic based on the most current information available

Enlargement scale is 2:1 unless noted otherwise.

Copies of this map are available at normal cost
Contact:
Pennsylvania Department of Transportation
Press Room
Office of Public Affairs
Harrisburg, Pennsylvania 17120-0094
(717) 787-5594

The commonwealth makes no warranty or representation, either expressed or implied, as to the accuracy, completeness, or suitability for any purpose of this map or the data on which it is based.

This data is provided "as is" and the user assumes the entire risk as to its quality and performance.

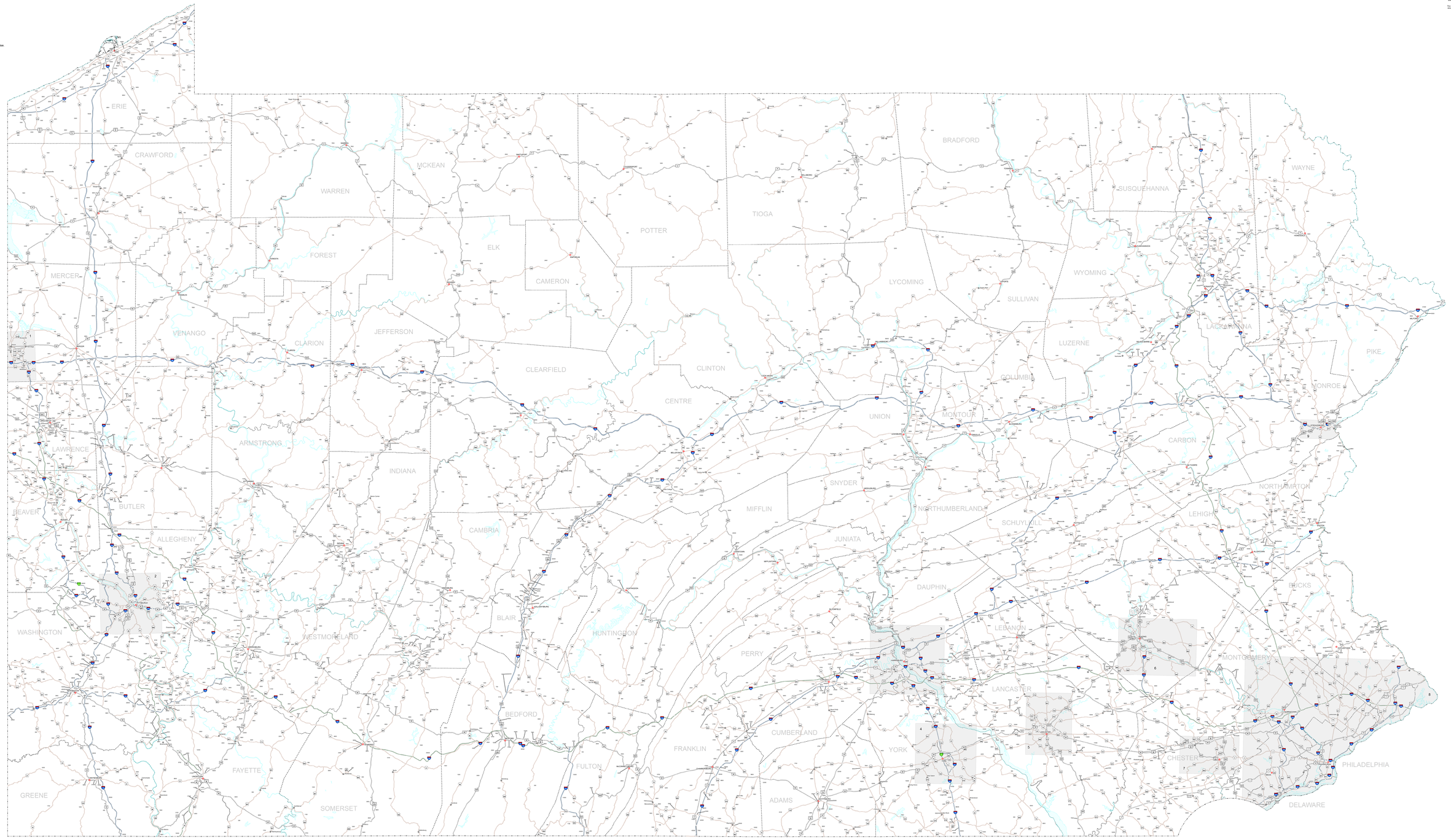

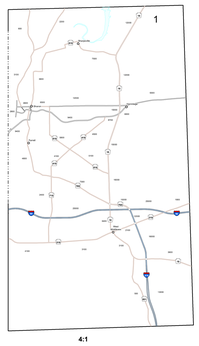

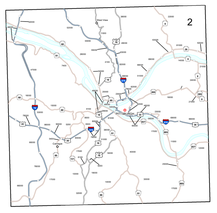

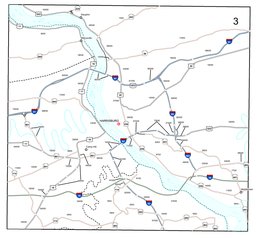

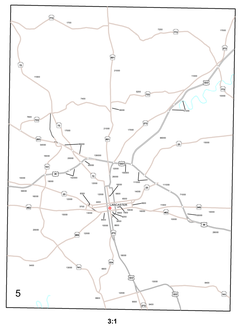

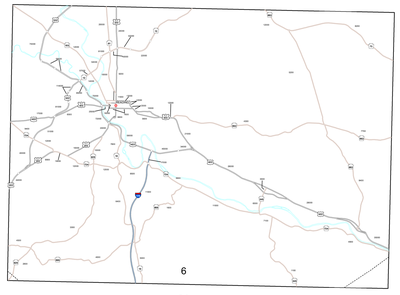

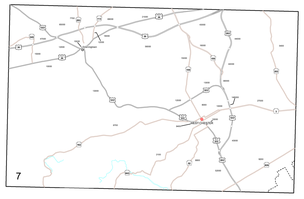

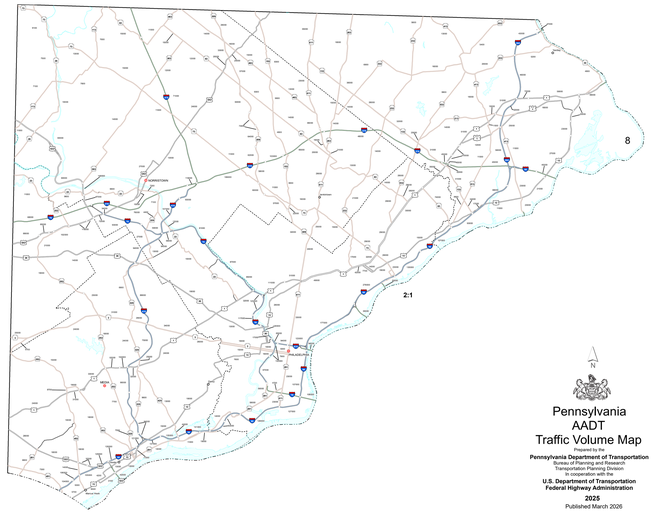

0 1.5 3 6 Miles
0 2.25 4.5 9 Kilometers

Pennsylvania AADT Traffic Volume Map

Prepared by the:
Pennsylvania Department of Transportation
Bureau of Planning and Research
Transportation Planning Division
In cooperation with the
U.S. Department of Transportation
Federal Highway Administration
2025
Published March 2026

TYPE 14