

LEGEND

FARM UNITS, DWELLINGS, ETC.

FARM UNIT (FARM HOUSE NUMBERED BY MAP)

DWELLING (OTHER THAN FARM)

HOUSE OR GROUP OF DWELLINGS (NUMBERED BY MAP)

COMBINED DWELLING AND STORE

DWELLING AND POST OFFICE

DWELLING, BUSINESS AND POST OFFICE

DWELLING, BUSINESS AND FILING STATION

DWELLING, FILING STATION AND POST OFFICE

DWELLING, BUSINESS, FILING STATION AND POST OFFICE

TENANT HOUSE

BARRACKS OR QUARTERS

SEASONAL OR SUMMER COLONY DWELLING

SEASONAL DWELLING (COTTAGE SPACES)

HOTEL OR INN

CHURCH OR OTHER RELIGIOUS INSTITUTION

CHURCH AND SCHOOL (LARGE ONE)

CAMP

CHURCH WITH CEMETERY ADJACENT

FIRE AND FARM OR REST HOME

HOSPITAL

TOLL HOUSE

WATER STORAGE FOR FIRE PROTECTION

GROUP OF MINOR CULTURAL FEATURES

INDUSTRIAL

STORE OR SMALL BUSINESS ESTABLISHMENT

BUSINESS AND POST OFFICE

BUSINESS AND FILING STATION

BUSINESS, FILING STATION AND POST OFFICE

FACTORY OR INDUSTRIAL PLANT

SAW MILL

WINE, CIDER OR DIST.

OIL OR GAS WELL

OIL TANK

GAS TANK

FILLING STATION (NOT CONNECTED WITH OTHER BUSINESS)

PUMPING STATION (ON RAILROAD)

GAUGING OR FILLING STATION (GENERAL)

SEASONAL INDUSTRY (CAMP OR SHED)

ROAD STAMP FARM PRODUCE SALES

WAREHOUSE (GENERAL)

GREENHOUSE

GRAVEL PIT

QUARRY

MILL OR DAM

WATER POWERED MILL

STOCK YARD OR LOADING PEN

EDUCATIONAL AND CORRECTIONAL INSTITUTIONS

SCHOOLHOUSE

CONSOLIDATED OR LARGE SCHOOL

OTHER EDUCATIONAL INSTITUTION

PUBLIC LIBRARY

MUSEUM

TOWN HALL, GRANGE OR COMMUNITY HALL

DORMITORY, CAMPUS

PRISON

COUNTY FARM

CORRECTIONAL INSTITUTION

PUBLIC SERVICE FACILITIES

POST OFFICE

STATE HIGHWAY GARAGE

POLICE STATION

FIRE HOUSE

GARAGE OR RUBBISH DUMP

SEWAGE DISPOSAL PLANT

INCINERATOR

WATER SUPPLY STAND PIPE

POWER PLANT

POWER SUBSTATION

RAILROAD STATION (WITH ALL LETTERS)

ROAD RAILROAD

CONSERVATION OR RECREATION

HEAD QUARTERS

RECREATION AREA, ETC.

BATHING BEACH OR SWIMMING POOL

SCENIC SITE

CAMP SITE

CAMP OR LODGE

ROADSIDE SPRING

HOUSE OR GATE HOUSE

FOREST RANGER STATION

GUARD OR RANGER STATION

OBSERVATION OR LOOKOUT TOWER

PROMINENT PEAK OR LOOKOUT TOWER

FISH HATCHERY

RIFLE CLUB

GOLF GROUND OR COUNTRY CLUB

GOLF GROUNDS

RODING ACADEMY

AMUSEMENT PARK OR HALL

AMUSEMENT PARK OR HALL

DRIVE IN THEATRE

STATE PARK, RECREATION AREA, HISTORIC SITE

MISCELLANEOUS MAP FEATURES—NATURAL FEATURES

ARMORY

ARMORY

TRANSMISSION STATION

FOOT BRIDGE OR DAM

SEWAGE MARK

LETTERING AND LONGITUDE LINE

PROMINENT ELEVATION WITH NAME

SEA OR SURF

AIRWAYS AND AIRPORTS

MILITARY FIELD

AIRPORT, COMPLETE FACILITIES (COMMERCIAL OR MILITARY)

LANDING AREA OR STRIP (INCLUDING PRIVATE AIRFIELD)

AIRPORT LIGHT BEACON (PRIVATE AIRFIELD)

SEAPLANE BASE, MILITARY

SEAPLANE BASE, CIVIL

AIRPORT (GENERAL)

RAILROADS

RAILROAD, NARROW GAUGE

ELECTRIC INTERURBAN OR SUBURBAN RAILROAD

RAILROAD, STANDARD TRACK (STANDARD)

RAILROAD STATION

RAILROAD BRIDGE CROSSING

RAILROAD TUNNEL

RAILROAD, BRIDGE AND TUNNEL

STANDARD GAUGE RAILROAD (FOR STREET OR ROAD)

NARROW GAUGE RAILROAD (FOR STREET OR ROAD)

ELECTRIC RAILROAD

NAVIGATION AND DRAINAGE

SHIP AND BARGE LINES ON NATURAL STREAMS

DOCK, PIER OR LANDING

FREE FERRY AND TOLL FERRY

NAVIGABLE STREAM (UNIMPROVED)

NAVIGABLE STREAM (IMPROVED)

HEAD OF NAVIGATION (UNIMPROVED)

HEAD OF NAVIGATION (IMPROVED)

CANAL

SEMI-IMPROVED CANAL

DAM WITH LOCK

INTERMITTENT STREAM

NARROW STREAM

WIDE STREAM

WIDE STREAM WITH DAM

LAKE, RESERVOIR OR POND

LAKE, RESERVOIR OR POND WITH DAM

MARSH OR SWAMP LAND

BOUNDARIES

STATE LINE

COUNTY LINE

CORPORATE LINE

UNINCORPORATED COMPACT LINE

ENLARGEMENT INSET LINE

STATE GAME RESERVE LINE

STATE FOREST LAND LINE

OTHER STATE OR FEDERAL PUBLIC LAND LINE

CITY, BOROUGH OR VILLAGE CENTERS

STATE CAPITAL

COUNTY SEAT

OTHER CITIES AND VILLAGES

INCORPORATED CITIES OR BOROUGHS

UNINCORPORATED URBAN COMPACT

STRUCTURES

HIGHWAY BRIDGE (OVER RAILROAD)

SMALL BRIDGES CLOSELY SPACED

COVERED BRIDGE

DRY BRIDGE (CROSSING OVER RAILROAD)

SUSPENSION

ARCH

TRESTLE OR GIRDLE

CANTILEVER BRIDGE

BRIDGE UNDER REPAIR

DAM WITH ROAD

HIGHWAY TUNNEL

LEVY OR DIRT

LEVY OR DIRT WITH ROAD

FOREHOLD ESTABLISHED

ORIGINAL INDUSTRIAL STRUCTURE

ROADS AND ROADWAY FEATURES

FEDERAL AD PRIMARY HIGHWAY SYSTEM

FEDERAL AD SECONDARY HIGHWAY SYSTEM

FEDERAL AD URBAN HIGHWAY SYSTEM

TRAFFIC CIRCLE

TRAFFIC ROUTE NUMBER

PENNSYLVANIA TRAFFIC ROUTE NUMBER

PENNSYLVANIA LEGISLATIVE ROUTE NUMBER

PENNSYLVANIA TOWNSHIP ROUTE NUMBER

POINTS BETWEEN WHICH DISTANCES ARE MEASURED INDICATED THAT

SEE ROAD AND STREETS IN UNINCORPORATED URBAN COMPACTS AND EXTENSIONS OF LOCAL ROADS WITHIN MANORLITIES

IMPASSABLE ROAD

PRIMITIVE ROAD

UNIMPROVED ROAD

GRAVEL OR STONE ROAD

BITUMINOUS ROAD (LUMP TYPE)

BITUMINOUS ROAD (SHEET TYPE)

CONCRETE OR BRICK ROAD

DIVIDED HIGHWAY

ROADS AND ROADWAY FEATURES

FEDERAL AD PRIMARY HIGHWAY SYSTEM

FEDERAL AD SECONDARY HIGHWAY SYSTEM

FEDERAL AD URBAN HIGHWAY SYSTEM

TRAFFIC CIRCLE

TRAFFIC ROUTE NUMBER

PENNSYLVANIA TRAFFIC ROUTE NUMBER

PENNSYLVANIA LEGISLATIVE ROUTE NUMBER

PENNSYLVANIA TOWNSHIP ROUTE NUMBER

POINTS BETWEEN WHICH DISTANCES ARE MEASURED INDICATED THAT

SEE ROAD AND STREETS IN UNINCORPORATED URBAN COMPACTS AND EXTENSIONS OF LOCAL ROADS WITHIN MANORLITIES

IMPASSABLE ROAD

PRIMITIVE ROAD

UNIMPROVED ROAD

GRAVEL OR STONE ROAD

BITUMINOUS ROAD (LUMP TYPE)

BITUMINOUS ROAD (SHEET TYPE)

CONCRETE OR BRICK ROAD

DIVIDED HIGHWAY

ROADS AND ROADWAY FEATURES

FEDERAL AD PRIMARY HIGHWAY SYSTEM

FEDERAL AD SECONDARY HIGHWAY SYSTEM

FEDERAL AD URBAN HIGHWAY SYSTEM

TRAFFIC CIRCLE

TRAFFIC ROUTE NUMBER

PENNSYLVANIA TRAFFIC ROUTE NUMBER

PENNSYLVANIA LEGISLATIVE ROUTE NUMBER

PENNSYLVANIA TOWNSHIP ROUTE NUMBER

POINTS BETWEEN WHICH DISTANCES ARE MEASURED INDICATED THAT

SEE ROAD AND STREETS IN UNINCORPORATED URBAN COMPACTS AND EXTENSIONS OF LOCAL ROADS WITHIN MANORLITIES

IMPASSABLE ROAD

PRIMITIVE ROAD

UNIMPROVED ROAD

GRAVEL OR STONE ROAD

BITUMINOUS ROAD (LUMP TYPE)

BITUMINOUS ROAD (SHEET TYPE)

CONCRETE OR BRICK ROAD

DIVIDED HIGHWAY

ROADS AND ROADWAY FEATURES

FEDERAL AD PRIMARY HIGHWAY SYSTEM

FEDERAL AD SECONDARY HIGHWAY SYSTEM

FEDERAL AD URBAN HIGHWAY SYSTEM

TRAFFIC CIRCLE

TRAFFIC ROUTE NUMBER

PENNSYLVANIA TRAFFIC ROUTE NUMBER

PENNSYLVANIA LEGISLATIVE ROUTE NUMBER

PENNSYLVANIA TOWNSHIP ROUTE NUMBER

POINTS BETWEEN WHICH DISTANCES ARE MEASURED INDICATED THAT

SEE ROAD AND STREETS IN UNINCORPORATED URBAN COMPACTS AND EXTENSIONS OF LOCAL ROADS WITHIN MANORLITIES

IMPASSABLE ROAD

PRIMITIVE ROAD

UNIMPROVED ROAD

GRAVEL OR STONE ROAD

BITUMINOUS ROAD (LUMP TYPE)

BITUMINOUS ROAD (SHEET TYPE)

CONCRETE OR BRICK ROAD

DIVIDED HIGHWAY

ROADS AND ROADWAY FEATURES

FEDERAL AD PRIMARY HIGHWAY SYSTEM

FEDERAL AD SECONDARY HIGHWAY SYSTEM

FEDERAL AD URBAN HIGHWAY SYSTEM

TRAFFIC CIRCLE

TRAFFIC ROUTE NUMBER

PENNSYLVANIA TRAFFIC ROUTE NUMBER

PENNSYLVANIA LEGISLATIVE ROUTE NUMBER

PENNSYLVANIA TOWNSHIP ROUTE NUMBER

POINTS BETWEEN WHICH DISTANCES ARE MEASURED INDICATED THAT

SEE ROAD AND STREETS IN UNINCORPORATED URBAN COMPACTS AND EXTENSIONS OF LOCAL ROADS WITHIN MANORLITIES

IMPASSABLE ROAD

PRIMITIVE ROAD

UNIMPROVED ROAD

GRAVEL OR STONE ROAD

BITUMINOUS ROAD (LUMP TYPE)

BITUMINOUS ROAD (SHEET TYPE)

CONCRETE OR BRICK ROAD

DIVIDED HIGHWAY

ROADS AND ROADWAY FEATURES

FEDERAL AD PRIMARY HIGHWAY SYSTEM

FEDERAL AD SECONDARY HIGHWAY SYSTEM

FEDERAL AD URBAN HIGHWAY SYSTEM

TRAFFIC CIRCLE

TRAFFIC ROUTE NUMBER

PENNSYLVANIA TRAFFIC ROUTE NUMBER

PENNSYLVANIA LEGISLATIVE ROUTE NUMBER

PENNSYLVANIA TOWNSHIP ROUTE NUMBER

POINTS BETWEEN WHICH DISTANCES ARE MEASURED INDICATED THAT

SEE ROAD AND STREETS IN UNINCORPORATED URBAN COMPACTS AND EXTENSIONS OF LOCAL ROADS WITHIN MANORLITIES

IMPASSABLE ROAD

PRIMITIVE ROAD

UNIMPROVED ROAD

GRAVEL OR STONE ROAD

BITUMINOUS ROAD (LUMP TYPE)

BITUMINOUS ROAD (SHEET TYPE)

CONCRETE OR BRICK ROAD

DIVIDED HIGHWAY

ROADS AND ROADWAY FEATURES

FEDERAL AD PRIMARY HIGHWAY SYSTEM

FEDERAL AD SECONDARY HIGHWAY SYSTEM

FEDERAL AD URBAN HIGHWAY SYSTEM

TRAFFIC CIRCLE

TRAFFIC ROUTE NUMBER

PENNSYLVANIA TRAFFIC ROUTE NUMBER

PENNSYLVANIA LEGISLATIVE ROUTE NUMBER

PENNSYLVANIA TOWNSHIP ROUTE NUMBER

POINTS BETWEEN WHICH DISTANCES ARE MEASURED INDICATED THAT

SEE ROAD AND STREETS IN UNINCORPORATED URBAN COMPACTS AND EXTENSIONS OF LOCAL ROADS WITHIN MANORLITIES

IMPASSABLE ROAD

PRIMITIVE ROAD

UNIMPROVED ROAD

GRAVEL OR STONE ROAD

BITUMINOUS ROAD (LUMP TYPE)

BITUMINOUS ROAD (SHEET TYPE)

CONCRETE OR BRICK ROAD

DIVIDED HIGHWAY

ROADS AND ROADWAY FEATURES

FEDERAL AD PRIMARY HIGHWAY SYSTEM

FEDERAL AD SECONDARY HIGHWAY SYSTEM

FEDERAL AD URBAN HIGHWAY SYSTEM

TRAFFIC CIRCLE

TRAFFIC ROUTE NUMBER

PENNSYLVANIA TRAFFIC ROUTE NUMBER

PENNSYLVANIA LEGISLATIVE ROUTE NUMBER

PENNSYLVANIA TOWNSHIP ROUTE NUMBER

POINTS BETWEEN WHICH DISTANCES ARE MEASURED INDICATED THAT

SEE ROAD AND STREETS IN UNINCORPORATED URBAN COMPACTS AND EXTENSIONS OF LOCAL ROADS WITHIN MANORLITIES

IMPASSABLE ROAD

PRIMITIVE ROAD

UNIMPROVED ROAD

GRAVEL OR STONE ROAD

BITUMINOUS ROAD (LUMP TYPE)

BITUMINOUS ROAD (SHEET TYPE)

CONCRETE OR BRICK ROAD

DIVIDED HIGHWAY

ROADS AND ROADWAY FEATURES

FEDERAL AD PRIMARY HIGHWAY SYSTEM

FEDERAL AD SECONDARY HIGHWAY SYSTEM

FEDERAL AD URBAN HIGHWAY SYSTEM

TRAFFIC CIRCLE

TRAFFIC ROUTE NUMBER

PENNSYLVANIA TRAFFIC ROUTE NUMBER

PENNSYLVANIA LEGISLATIVE ROUTE NUMBER

PENNSYLVANIA TOWNSHIP ROUTE NUMBER

POINTS BETWEEN WHICH DISTANCES ARE MEASURED INDICATED THAT

SEE ROAD AND STREETS IN UNINCORPORATED URBAN COMPACTS AND EXTENSIONS OF LOCAL ROADS WITHIN MANORLITIES

IMPASSABLE ROAD

PRIMITIVE ROAD

UNIMPROVED ROAD

GRAVEL OR STONE ROAD

BITUMINOUS ROAD (LUMP TYPE)

BITUMINOUS ROAD (SHEET TYPE)

CONCRETE OR BRICK ROAD

DIVIDED HIGHWAY

ROADS AND ROADWAY FEATURES

FEDERAL AD PRIMARY HIGHWAY SYSTEM

FEDERAL AD SECONDARY HIGHWAY SYSTEM

FEDERAL AD URBAN HIGHWAY SYSTEM

TRAFFIC CIRCLE

TRAFFIC ROUTE NUMBER

PENNSYLVANIA TRAFFIC ROUTE NUMBER

PENNSYLVANIA LEGISLATIVE ROUTE NUMBER

PENNSYLVANIA TOWNSHIP ROUTE NUMBER

POINTS BETWEEN WHICH DISTANCES ARE MEASURED INDICATED THAT

SEE ROAD AND STREETS IN UNINCORPORATED URBAN COMPACTS AND EXTENSIONS OF LOCAL ROADS WITHIN MANORLITIES

IMPASSABLE ROAD

PRIMITIVE ROAD

UNIMPROVED ROAD

GRAVEL OR STONE ROAD

BITUMINOUS ROAD (LUMP TYPE)

BITUMINOUS ROAD (SHEET TYPE)

CONCRETE OR BRICK ROAD

DIVIDED HIGHWAY

ROADS AND ROADWAY FEATURES

FEDERAL AD PRIMARY HIGHWAY SYSTEM

FEDERAL AD SECONDARY HIGHWAY SYSTEM

FEDERAL AD URBAN HIGHWAY SYSTEM

TRAFFIC CIRCLE

TRAFFIC ROUTE NUMBER

PENNSYLVANIA TRAFFIC ROUTE NUMBER

PENNSYLVANIA LEGISLATIVE ROUTE NUMBER

PENNSYLVANIA TOWNSHIP ROUTE NUMBER

POINTS BETWEEN WHICH DISTANCES ARE MEASURED INDICATED THAT

SEE ROAD AND STREETS IN UNINCORPORATED URBAN COMPACTS AND EXTENSIONS OF LOCAL ROADS WITHIN MANORLITIES

IMPASSABLE ROAD

PRIMITIVE ROAD

UNIMPROVED ROAD

GRAVEL OR STONE ROAD

BITUMINOUS ROAD (LUMP TYPE)

BITUMINOUS ROAD (SHEET TYPE)

CONCRETE OR BRICK ROAD

DIVIDED HIGHWAY

ROADS AND ROADWAY FEATURES

FEDERAL AD PRIMARY HIGHWAY SYSTEM

FEDERAL AD SECONDARY HIGHWAY SYSTEM

FEDERAL AD URBAN HIGHWAY SYSTEM

TRAFFIC CIRCLE

TRAFFIC ROUTE NUMBER

PENNSYLVANIA TRAFFIC ROUTE NUMBER

PENNSYLVANIA LEGISLATIVE ROUTE NUMBER

PENNSYLVANIA TOWNSHIP ROUTE NUMBER

POINTS BETWEEN WHICH DISTANCES ARE MEASURED INDICATED THAT

SEE ROAD AND STREETS IN UNINCORPORATED URBAN COMPACTS AND EXTENSIONS OF LOCAL ROADS WITHIN MANORLITIES

IMPASSABLE ROAD

PRIMITIVE ROAD

UNIMPROVED ROAD

GRAVEL OR STONE ROAD

BITUMINOUS ROAD (LUMP TYPE)

BITUMINOUS ROAD (SHEET TYPE)

CONCRETE OR BRICK ROAD

DIVIDED HIGHWAY

ROADS AND ROADWAY FEATURES

FEDERAL AD PRIMARY HIGHWAY SYSTEM

FEDERAL AD SECONDARY HIGHWAY SYSTEM

FEDERAL AD URBAN HIGHWAY SYSTEM

TRAFFIC CIRCLE

TRAFFIC ROUTE NUMBER

PENNSYLVANIA TRAFFIC ROUTE NUMBER

PENNSYLVANIA LEGISLATIVE ROUTE NUMBER

PENNSYLVANIA TOWNSHIP ROUTE NUMBER

POINTS BETWEEN WHICH DISTANCES ARE MEASURED INDICATED THAT

SEE ROAD AND STREETS IN UNINCORPORATED URBAN COMPACTS AND EXTENSIONS OF LOCAL ROADS WITHIN MANORLITIES

IMPASSABLE ROAD

PRIMITIVE ROAD

UNIMPROVED ROAD

GRAVEL OR STONE ROAD

BITUMINOUS ROAD (LUMP TYPE)

BITUMINOUS ROAD (SHEET TYPE)

CONCRETE OR BRICK ROAD

DIVIDED HIGHWAY

ROADS AND ROADWAY FEATURES

FEDERAL AD PRIMARY HIGHWAY SYSTEM

FEDERAL AD SECONDARY HIGHWAY SYSTEM

FEDERAL AD URBAN HIGHWAY SYSTEM

TRAFFIC CIRCLE

TRAFFIC ROUTE NUMBER

PENNSYLVANIA TRAFFIC ROUTE NUMBER

PENNSYLVANIA LEGISLATIVE ROUTE NUMBER

PENNSYLVANIA TOWNSHIP ROUTE NUMBER

POINTS BETWEEN WHICH DISTANCES ARE MEASURED INDICATED THAT

SEE ROAD AND STREETS IN UNINCORPORATED URBAN COMPACTS AND EXTENSIONS OF LOCAL ROADS WITHIN MANORLITIES

IMPASSABLE ROAD

PRIMITIVE ROAD

UNIMPROVED ROAD

GRAVEL OR STONE ROAD

BITUMINOUS ROAD (LUMP TYPE)

BITUMINOUS ROAD (SHEET TYPE)

CONCRETE OR BRICK ROAD

DIVIDED HIGHWAY

ROADS AND ROADWAY FEATURES

FEDERAL AD PRIMARY HIGHWAY SYSTEM

FEDERAL AD SECONDARY HIGHWAY SYSTEM

FEDERAL AD URBAN HIGHWAY SYSTEM

TRAFFIC CIRCLE

TRAFFIC ROUTE NUMBER

PENNSYLVANIA TRAFFIC ROUTE NUMBER

PENNSYLVANIA LEGISLATIVE ROUTE NUMBER

PENNSYLVANIA TOWNSHIP ROUTE NUMBER

POINTS BETWEEN WHICH DISTANCES ARE MEASURED INDICATED THAT

SEE ROAD AND STREETS IN UNINCORPORATED URBAN COMPACTS AND EXTENSIONS OF LOCAL ROADS WITHIN MANORLITIES

IMPASSABLE ROAD

PRIMITIVE ROAD

UNIMPROVED ROAD

GRAVEL OR STONE ROAD

BITUMINOUS ROAD (LUMP TYPE)

BITUMINOUS ROAD (SHEET TYPE)

CONCRETE OR BRICK ROAD

DIVIDED HIGHWAY

ROADS AND ROADWAY FEATURES

FEDERAL AD PRIMARY HIGHWAY SYSTEM

FEDERAL AD SECONDARY HIGHWAY SYSTEM

FEDERAL AD URBAN HIGHWAY SYSTEM

TRAFFIC CIRCLE

TRAFFIC ROUTE NUMBER

PENNSYLVANIA TRAFFIC ROUTE NUMBER

PENNSYLVANIA LEGISLATIVE ROUTE NUMBER

PENNSYLVANIA TOWNSHIP ROUTE NUMBER

POINTS BETWEEN WHICH DISTANCES ARE MEASURED INDICATED THAT

SEE ROAD AND STREETS IN UNINCORPORATED URBAN COMPACTS AND EXTENSIONS OF LOCAL ROADS WITHIN MANORLITIES

IMPASSABLE ROAD

PRIMITIVE ROAD

UNIMPROVED ROAD

GRAVEL OR STONE ROAD

BITUMINOUS ROAD (LUMP TYPE)

BITUMINOUS ROAD (SHEET TYPE)

CONCRETE OR BRICK ROAD

DIVIDED HIGHWAY

ROADS AND ROADWAY FEATURES

FEDERAL AD PRIMARY HIGHWAY SYSTEM

FEDERAL AD SECONDARY HIGHWAY SYSTEM

FEDERAL AD URBAN HIGHWAY SYSTEM

TRAFFIC CIRCLE

TRAFFIC ROUTE NUMBER

PENNSYLVANIA TRAFFIC ROUTE NUMBER

PENNSYLVANIA LEGISLATIVE ROUTE NUMBER

PENNSYLVANIA TOWNSHIP ROUTE NUMBER

POINTS BETWEEN WHICH DISTANCES ARE MEASURED INDICATED THAT

SEE ROAD AND STREETS IN UNINCORPORATED URBAN COMPACTS AND EXTENSIONS OF LOCAL ROADS WITHIN MANORLITIES

IMPASSABLE ROAD

PRIMITIVE ROAD

UNIMPROVED ROAD

GRAVEL OR STONE ROAD

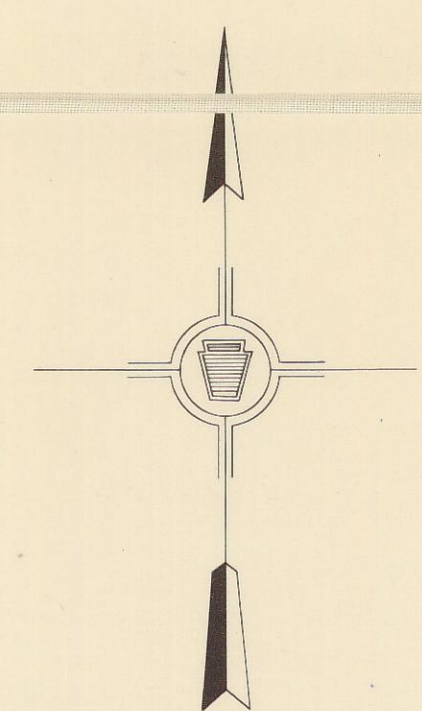
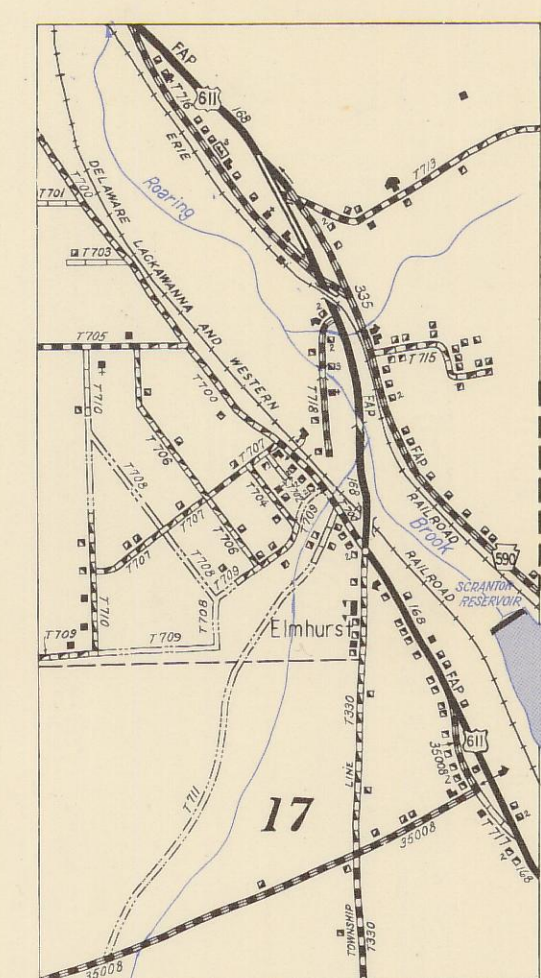
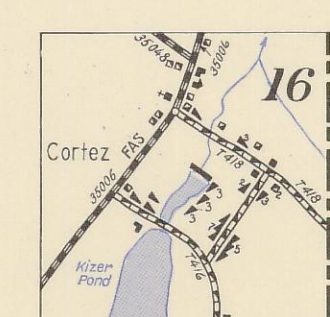
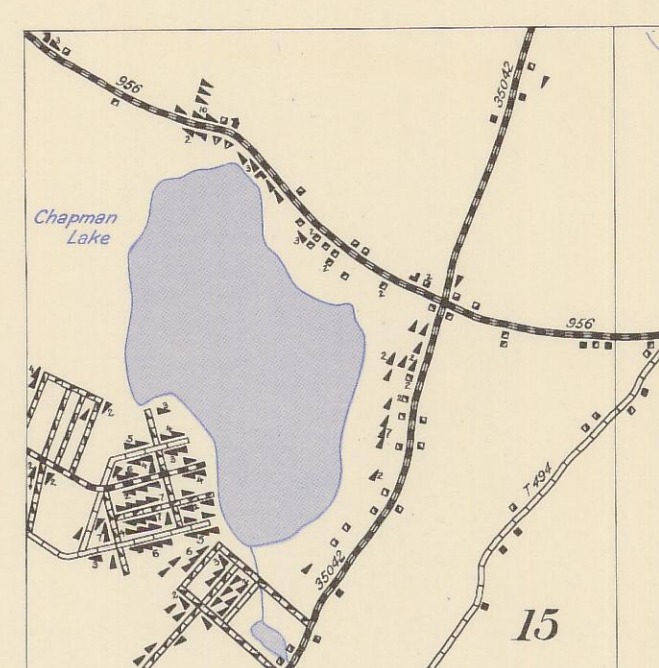
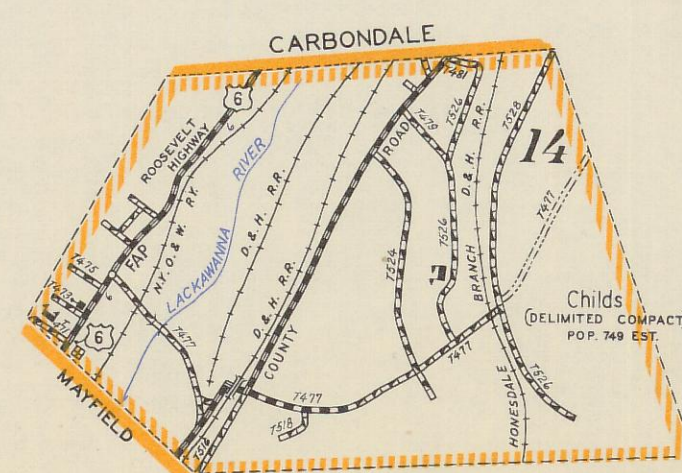
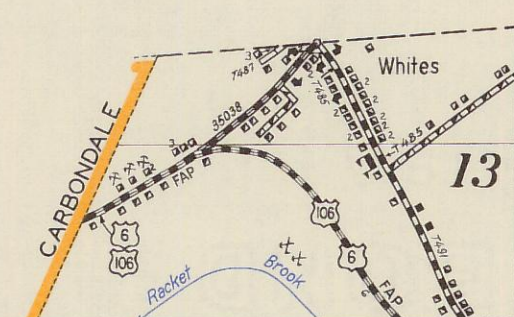
BITUMINOUS ROAD (LUMP TYPE)

BITUMINOUS ROAD (SHEET TYPE)

CONCRETE OR BRICK ROAD

DIVIDED HIGHWAY

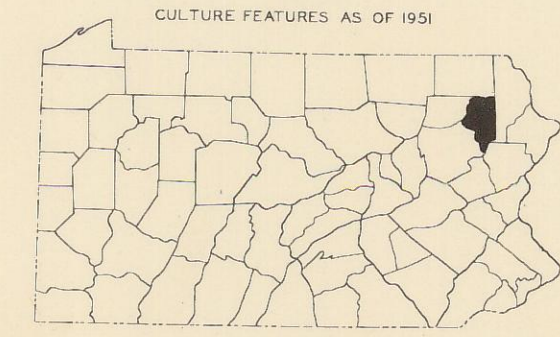
S U S Q U E H A N N A C O U N T Y



GENERAL HIGHWAY MAP LACKAWANNA COUNTY PENNSYLVANIA

DESIGNED BY THE
PENNSYLVANIA DEPARTMENT OF HIGHWAYS
IN COOPERATION WITH THE
BUREAU OF PUBLIC ROADS
U.S. DEPARTMENT OF COMMERCE
BASED UPON THE
STATE-WIDE HIGHWAY PLANNING SURVEY

SCALE
ENLARGEMENT SCALE
1953



POPULATION OF COUNTY—1950 CENSUS 257,396
AREA OF COUNTY 454 SQUARE MILES

COPYRIGHT—BUREAU OF POPULATION, STATISTICS OF COUNTRY AND SURVEYS
OF THE UNIVERSITY OF PENNSYLVANIA