LEGEND

FARM UNITS, DWELLINGS, ETC.

FARM UNIT (FIGURE DENOTES NUMBER OF UNITS)
DWELLING (OTHER THAN FARM)
ROWS OR GROUPS OF DWELLINGS (FIGURE DENOTES NUMBER OF DWELLINGS)
COMBINED DWELLING AND STORE
DWELLING AND POST OFFICE
DWELLING, BUSINESS AND POST OFFICE
DWELLING AND FILLING STATION
DWELLING, BUSINESS AND FILLING STATION
DWELLING, FILLING STATION AND POST OFFICE
DWELLING, BUSINESS, FILLING STATION AND POST OFFICE
TENANT HOUSE
BARRACKS OR DORMITORIES
SEASONAL OR SUMMER COLONY DWELLING
SEASONAL DWELLINGS CLOSELY SPACED
HOTEL OR INN
CHURCH OR OTHER RELIGIOUS INSTITUTION
CHURCH AND SCHOOL (COMMUNITY)
CEMETERY
CHURCH WITH CEMETERY ADJACENT
FRESH AIR FARM OR REST HOME
HOSPITAL
TOLL HOUSE
WATER STORAGE FOR FIRE PROTECTION
GROUP OF MIXED CULTURAL FEATURES

INDUSTRIAL

STORE OR SMALL BUSINESS ESTABLISHMENT
BUSINESS AND POST OFFICE
BUSINESS AND FILLING STATION
BUSINESS, FILLING STATION AND POST OFFICE
FACTORY OR INDUSTRIAL PLANT
SAWMILL
MINE, SHAFT OR DRIFT
OIL OR GAS WELL
OIL TANK
GAS TANK
FILLING STATION (NOT CONNECTED WITH OTHER BUSINESS)
PUMPING STATION (OIL OR GAS)
GAUGING OR PUMPING STATION (GENERAL)
SEASONAL INDUSTRY (CANNERY OR SMALL GRAIN MILL)
ROAD STAND FARM PRODUCE SALES
WAREHOUSE (GENERAL)
GREENHOUSE
NURSERY
GRAVEL PIT
QUARRY
KILN OR OVEN
WATER POWERED MILL
STOCK YARD OR LOADING PEN

EDUCATIONAL AND CORRECTIONAL INSTITUTIONS

SCHOOLHOUSE
CONSOLIDATED OR LARGE SCHOOL
OTHER EDUCATIONAL INSTITUTIONS
PUBLIC LIBRARY
MUSEUM
TOWN HALL, GRANGE OR COMMUNITY HALL
ZOOLOGICAL GARDEN
COUNTY PRISON FARM
COUNTY FARM
CORRECTIONAL INSTITUTION

PUBLIC SERVICE FACILITIES

POST OFFICE
STATE HIGHWAY GARAGE
POLICE STATION
FIRE ENGINE HOUSE
GARBAGE OR RUBBISH DUMP
SEWAGE DISPOSAL PLANT
INCINERATOR
WATER SUPPLY STAND PIPE
POWER PLANT
POWER SUBSTATION
FILTER PLANT
RADIO STATION (WITH CALL LETTERS) WTMS
RADIO RANGE STATION OG

CONSERVATION OR RECREATION

PICNIC GROUND
PLAYGROUND, ATHLETIC FIELD, ETC.
BATHING BEACH OR SWIMMING POOL
SCENIC SITE
CAMP SITE
TOURIST COURT OR MOTEL
CAMP OR LODGE
SMALL PARK (SP-STATE, CP-COUNTY, MP-MUNICIPAL, WP-WAYSIDE)
ROADSIDE SPRING
GUIDE HOUSE OR GATE HOUSE
FOREST RANGER STATION
GUARD OR RANGER STATION
OBSERVATION OR LOOKOUT TOWER
PROMINENT PEAK AND LOOKOUT TOWER HIGHLANDS 2207
FISH HATCHERY
RIFLE CLUB
GOLF GROUND OR COUNTRY CLUB
POLO GROUNDS
RIDING ACADEMY
AMUSEMENT PARK OR HALL
FAIRGROUND, RACE COURSE, SPEEDWAY
DRIVE-IN THEATRE
STATE PARK, RECREATION AREA, HISTORIC SITE

MISCELLANEOUS MAP FEATURES–NATURAL FEATURES

ARMORY
ARSENAL
TRIANGULATION STATION
FORT, ARMY CAMP OR BARRACKS
BENCH MARK (LEVEL)
LATITUDE AND LONGITUDE LINE 17'-44" PORT NINO 2207
PROMINENT ELEVATION WITH NAME
SINK OR DEPRESSION

AIRWAYS AND AIRPORTS

MILITARY FIELD
AIRPORT, COMPLETE FACILITIES (COMMERCIAL OR MUNICIPAL)
AIRFIELD, LIMITED FACILITIES
LANDING AREA OR STRIP (INCLUDING PRIVATE AIRFIELD)
AIRWAY LIGHT BEACON (GENERAL)
SEAPLANE BASE, MILITARY
SEAPLANE BASE, CIVIL
AIRPORT (GENERAL)

RAILROADS

RAILROAD
RAILROAD, NARROW GAUGE
ELECTRIC INTERURBAN OR SUBURBAN RAILROAD
RAILROAD ABANDONED TRACK RETAINED
RAILROAD STATION
RAILROAD GRADE CROSSING
RAILROAD ABOVE
RAILROAD BELOW
RAILROAD BRIDGE AND TUNNEL
STANDARD GAUGE RAILROAD (ON STREETS OR ROADS)
NARROW GAUGE RAILROAD (" " " ")
ELECTRIC RAILROAD (" " " ")

NAVIGATION AND DRAINAGE

SHIP AND BARGE LINES ON NATURAL STREAMS
DOCK, PIER OR LANDING
FREE FERRY AND TOLL FERRY
NAVIGABLE STREAM (INTERMITTENT)
NAVIGABLE STREAM (WITH DAM AND LOCK)
HEAD OF NAVIGATION (YEAR-ROUND)
HEAD OF NAVIGATION (SEASONAL)
CANAL
ABANDONED CANAL ABANDONED CANAL
DAM WITH LOCK
INTERMITTENT STREAM
NARROW STREAM
WIDE STREAM
WIDE STREAM WITH DAM
LAKE, RESERVOIR OR POND
LAKE, RESERVOIR, OR POND WITH DAM
MARSH OR SWAMP LAND

BOUNDARIES

STATE LINE
COUNTY LINE
TOWNSHIP LINE
CORPORATE LINE
UNINCORPORATED COMPACT LINE
ENLARGEMENT INSET LINE
STATE GAME REFUGE LINE
STATE GAME LAND LINE
STATE FOREST LAND LINE
OTHER STATE OR FEDERAL PUBLIC LAND LINE

CITY, BOROUGH OR VILLAGE CENTERS

STATE CAPITAL
COUNTY SEAT
OTHER CITIES AND VILLAGES
INCORPORATED CITIES OR BOROUGHS
UNINCORPORATED URBAN COMPACT

STRUCTURES

HIGHWAY BRIDGE (OVER 20 FOOT SPAN)
SMALL BRIDGES CLOSELY SPACED
COVERED BRIDGE
DRAWBRIDGE (LONG RIVER CROSSINGS)
SUSPENSION (" " " ")
ARCH (" " " ")
TRUSS OR GIRDER (" " " ")
CANTILEVER BRIDGE (" " " ")
HIGHWAY GRADE SEPARATION
DAM WITH ROAD
HIGHWAY TUNNEL
LEVEE OR DIKE
LEVEE OR DIKE WITH ROAD
FORD-ROAD ESTABLISHED
OVERHEAD INDUSTRIAL STRUCTURE

ROADS AND ROADWAY FEATURES

FEDERAL AID PRIMARY HIGHWAY SYSTEM FAP
FEDERAL AID SECONDARY HIGHWAY SYSTEM FAS
INTERSTATE HIGHWAY SYSTEM I 80
TRAFFIC CIRCLE
U.S. TRAFFIC ROUTE NUMBER US 220
PENNSYLVANIA TRAFFIC ROUTE NUMBER PA 61
PENNSYLVANIA LEGISLATIVE ROUTE NO'S. LR 11025
PENNSYLVANIA TOWNSHIP ROUTE NUMBER T 2012
POINTS BETWEEN WHICH DISTANCES ARE MEASURED, INDICATED THUS 0.5
SIDE ROADS AND STREETS IN UNINCORPORATED URBAN COMPACTS AND EXTENSIONS OF LOCAL ROADS WITHIN MUNICIPALITIES
IMPASSABLE ROAD
PRIMITIVE ROAD
UNIMPROVED ROAD
GRADED AND DRAINED ROAD
GRAVEL OR STONE ROAD
BITUMINOUS ROAD (LOW TYPE)
BITUMINOUS ROAD (HIGH TYPE)
CONCRETE OR BRICK ROAD
DIVIDED HIGHWAY
HIGHWAY WITH FULL CONTROL OF ACCESS

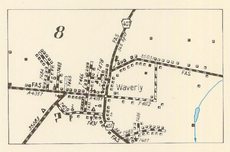

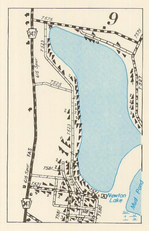

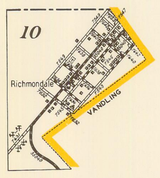

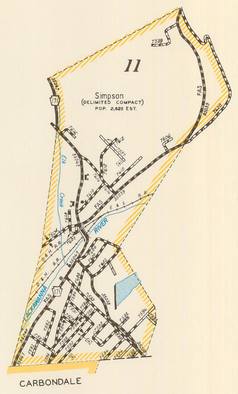

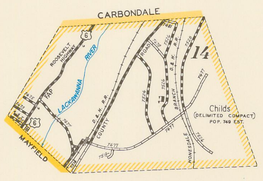

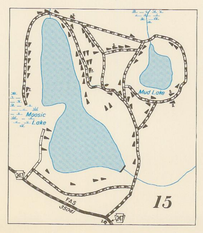

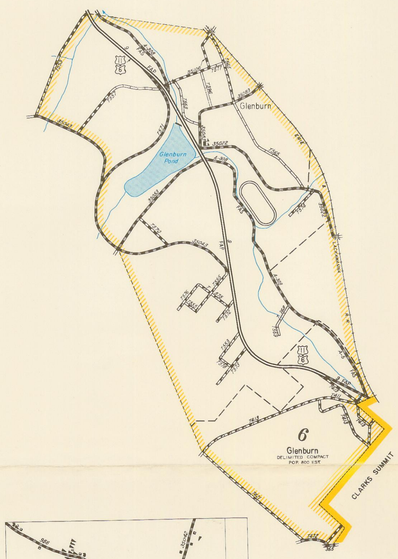

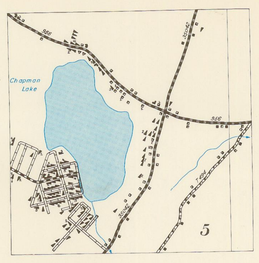

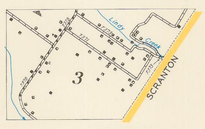

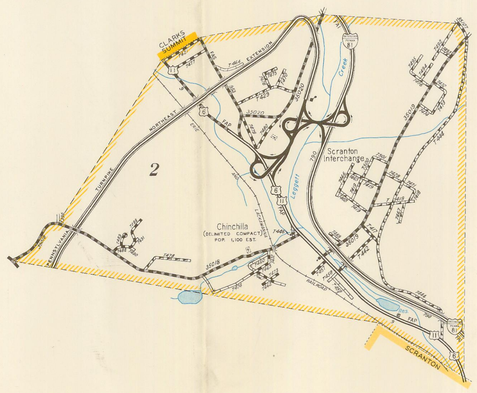

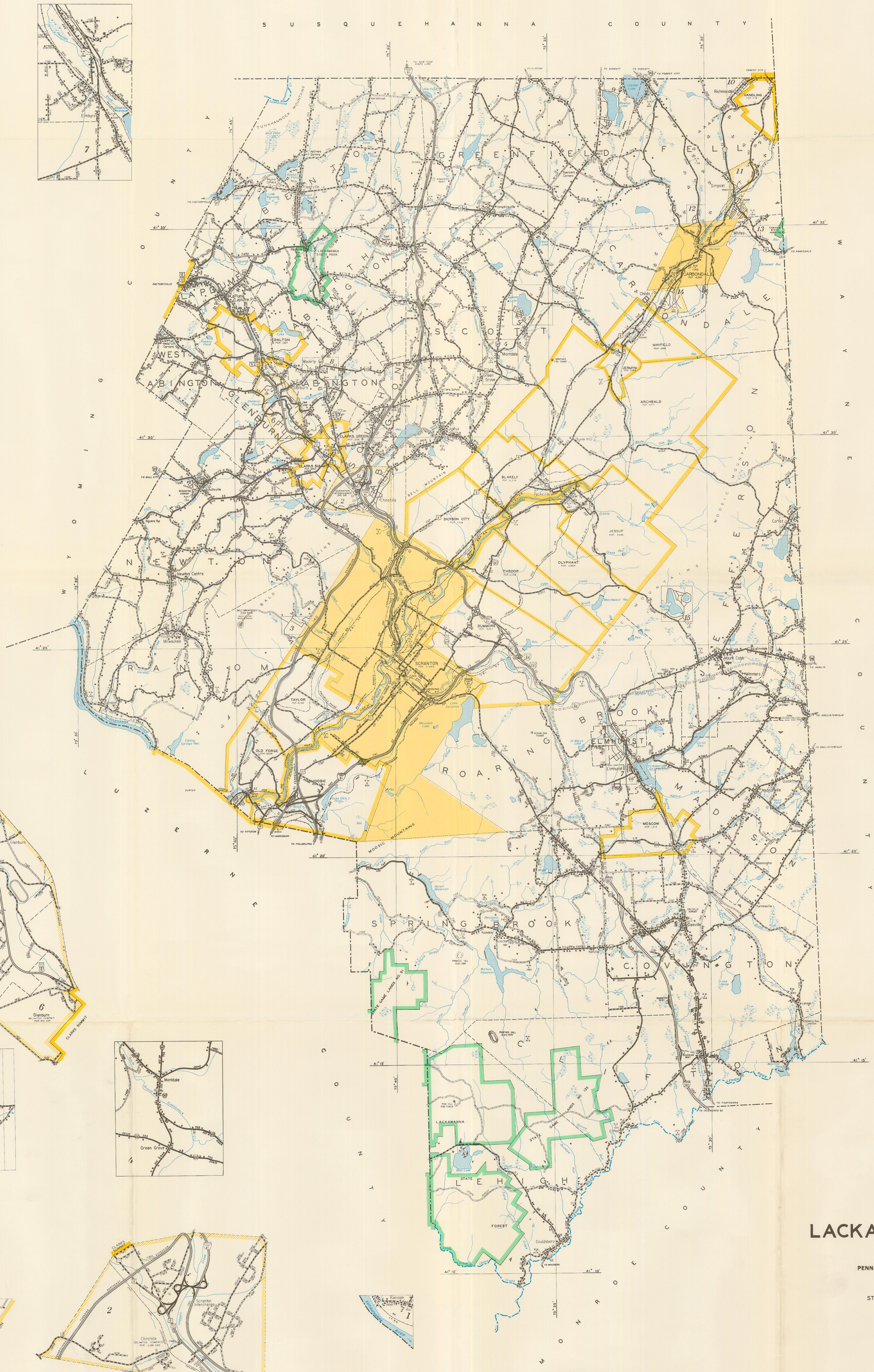

GENERAL HIGHWAY MAP

LACKAWANNA COUNTY

PENNSYLVANIA

PREPARED BY THE
PENNSYLVANIA DEPARTMENT OF TRANSPORTATION
IN COOPERATION WITH THE
BUREAU OF PUBLIC ROADS
U.S. DEPARTMENT OF COMMERCE
DATA OBTAINED FROM
STATE-WIDE HIGHWAY PLANNING SURVEY

SCALE 0 1 2 MILES
ENLARGEMENT SCALE 0 1 MILE

REPRINTED IN 1972
1966
CULTURE FEATURES AS OF 1951

KEY MAP

POPULATION OF COUNTY – 1960 CENSUS 257,396
AREA OF COUNTY 454 SQUARE MILES

COPIES OF THIS MAP ARE AVAILABLE AT NOMINAL COST
CONTACT:
PENNSYLVANIA DEPARTMENT OF TRANSPORTATION
TRANSPORTATION AND SAFETY BUILDING
PUBLICATION SALES SECTION
HARRISBURG, PENNSYLVANIA 17120

COPYRIGHT – BUREAU OF PUBLICATIONS, DEPARTMENT OF PROPERTY AND SUPPLIES
OF THE COMMONWEALTH OF PENNSYLVANIA

POLYCONIC PROJECTION