

# LEGEND

## ROADS AND HIGHWAYS

UNIMPROVED HIGHWAY FULL CONTROL  
DIVIDED HIGHWAY  
CONCRETE OR BITUMINOUS SURFACE  
BITUMINOUS SURFACE, LOW TYPE  
GRAVEL OR STONE ROAD  
GRADED AND DRAINED ROAD  
UNIMPROVED ROAD  
PROPOSED ROAD  
IMPASSABLE ROAD  
LOCAL ROAD IN INSETS OR CONNECTING STREET

## BOUNDARIES

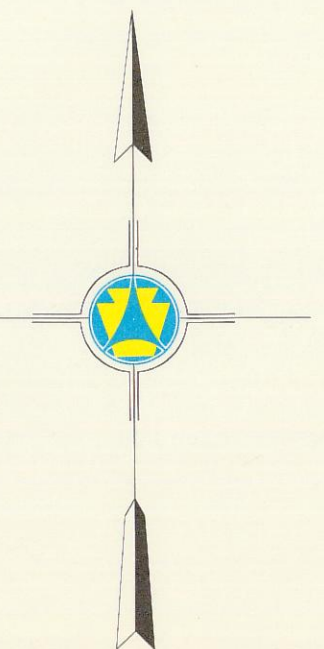
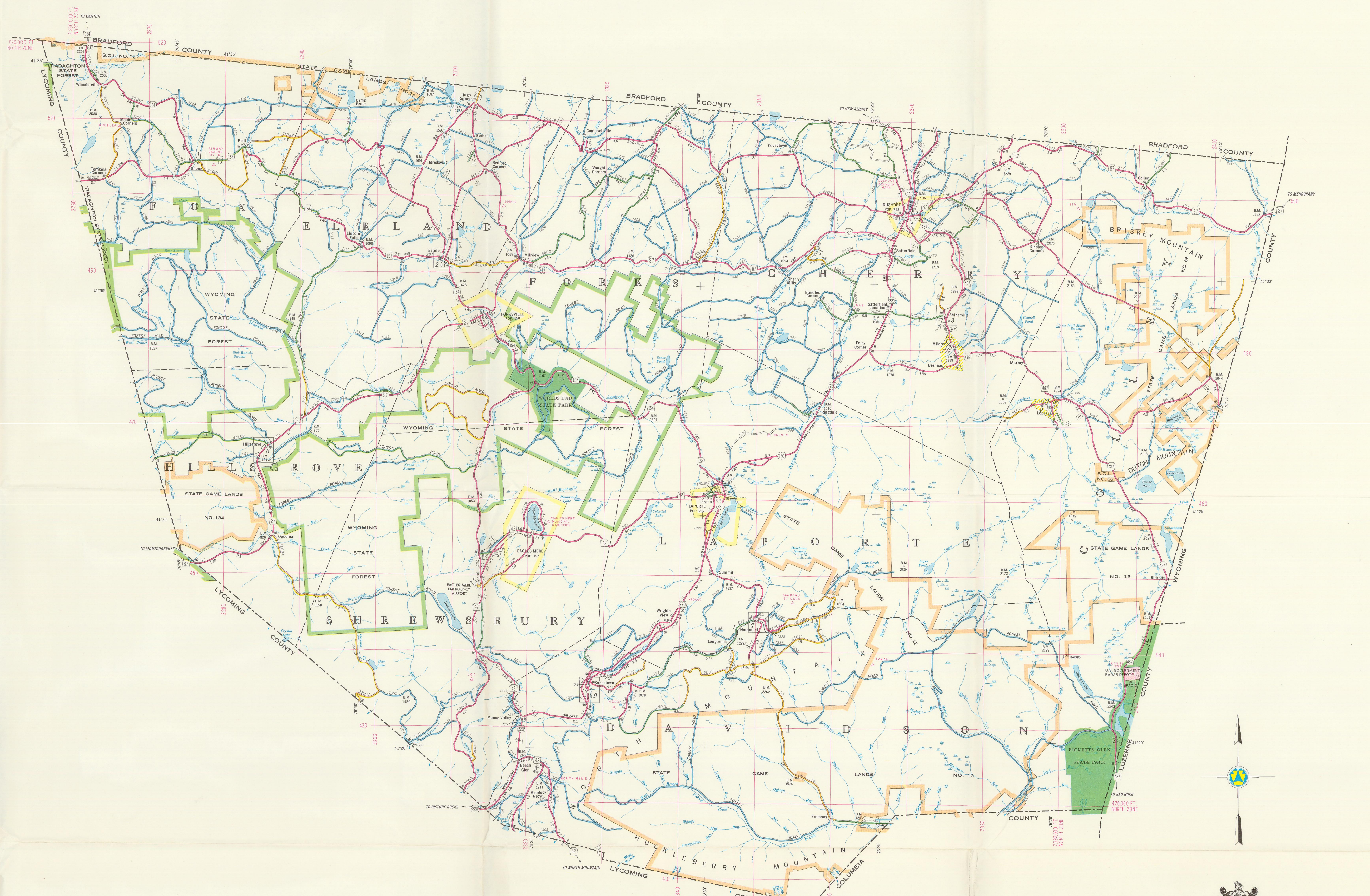
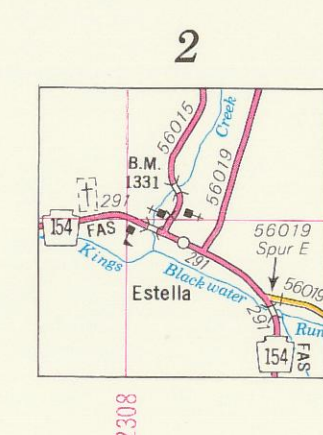
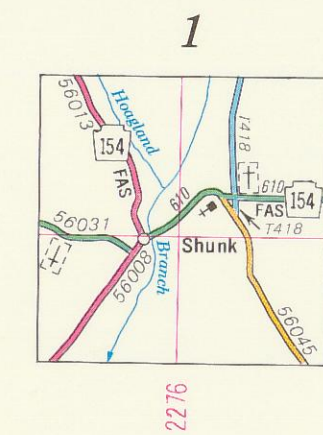
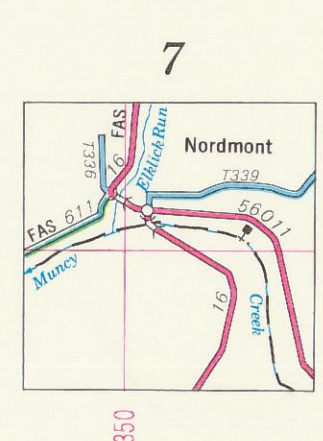
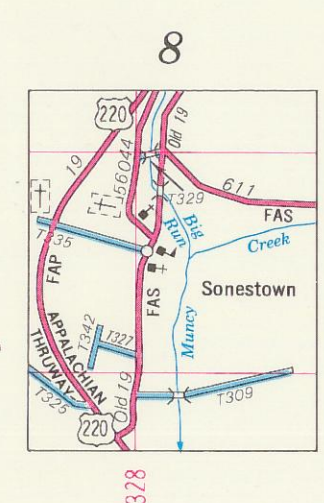
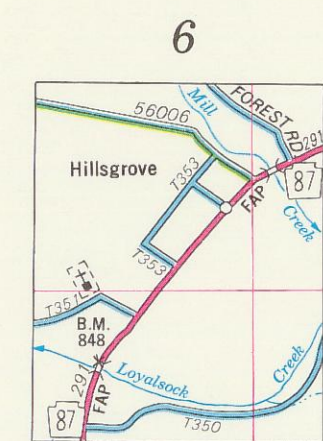
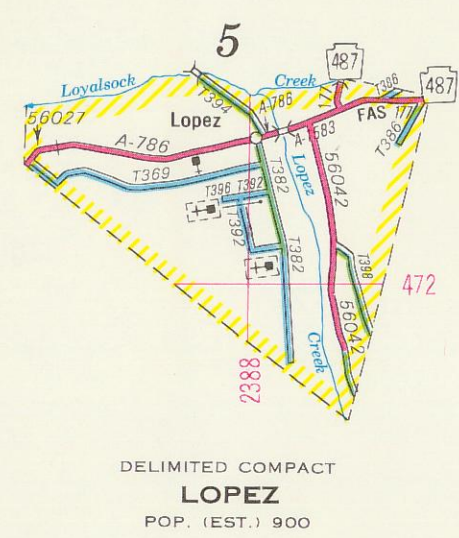
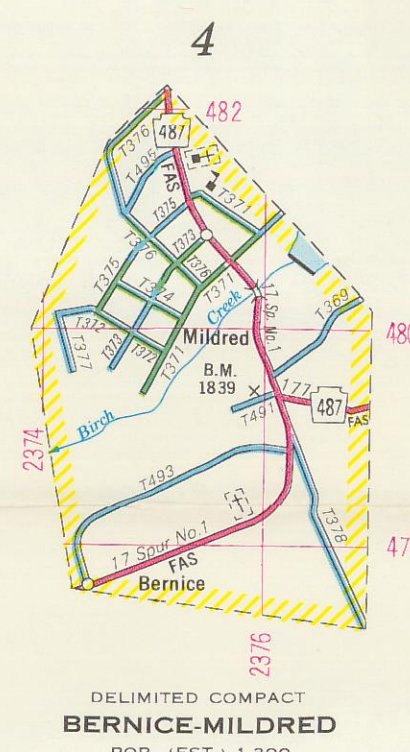
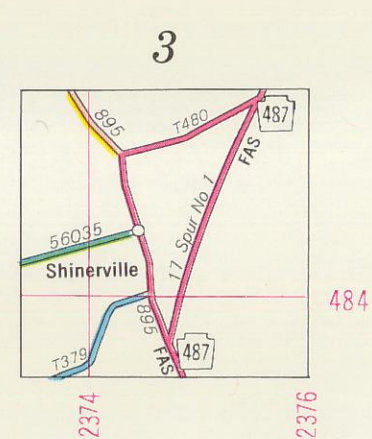
STATE LINE  
COUNTY LINE  
INCORPORATED CITY  
INCORPORATED BOROUGH  
FIRST CLASS TOWNSHIP LINE  
SECOND CLASS TOWNSHIP LINE  
UNINCORPORATED URBAN COMPACT  
ENLARGED INSET  
FEDERAL OR STATE RESERVATION  
BOUNDARY MONUMENT  
DRAINAGE FEATURES  
RIVER OR WIDE STREAM  
STREAM  
INTERMITTENT STREAM  
DAM  
LAKE, POND, OR RESERVOIR  
LOCK WITH DAM  
SWAMP OR MARSH  
FERRY - TOLL - TF, FREE - FF  
FURD  
AERONAUTICAL FEATURES  
MILITARY AIRFIELD  
AIRPORT, COMMUNITY FACILITIES  
AIRFIELD, LIMITED FACILITIES  
SEAPLANE BASE  
HELIPORT  
AIRWAY (LOW REASON)  
MISCELLANEOUS SYMBOLS  
SHOPPING CENTER  
INDUSTRIAL PARK  
FAIRGROUNDS, RACE COURSE, SPEEDWAY  
AMUSEMENT PARK  
BENCH MARK WITH ELEVATION  
HORIZONTAL CONTROL STATION  
LATITUDE AND LONGITUDE TICK  
STATE PLANE COORDINATE GRID

## ROADWAY FEATURES

FEDERAL AID PRIMARY SYSTEM  
FEDERAL AID URBAN SYSTEM  
FEDERAL AID SECONDARY SYSTEM  
INTERSTATE ROUTE NUMBER  
U.S. ROUTE NUMBER  
PENNSYLVANIA ROUTE NUMBER  
STATE LEGISLATIVE ROUTE NUMBER  
TOWNSHIP ROAD NUMBER  
MILEAGE BETWEEN ASTERISKS  
TOLL BOOTH

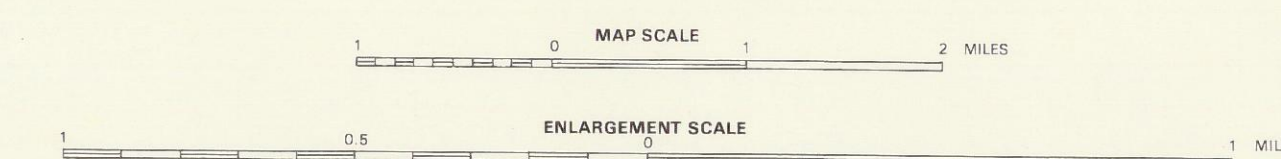
## COMMUNITY CENTERS

STATE CAPITAL  
COUNTY SEAT  
OTHER COMMUNITIES  
RAILROADS  
STANDARD GAUGE RAILROAD  
NARROW GAUGE RAILROAD  
RAILROAD STATION  
ELECTRIC RAILROAD  
RAILROAD OVERPASS  
RAILROAD UNDERPASS  
RAILROAD TUNNEL  
ABANDONED RAILROAD TRACK RETAINED  
ROADWAY STRUCTURES  
HIGHWAY BRIDGE OVER 20' SPAN  
LONG BRIDGE OR VIADUCT  
COVERED BRIDGE  
HIGHWAY TUNNEL  
DAM WITH ROAD  
LEVEE OR DIKE WITH ROAD  
INSTITUTIONS  
SCHOOL, COLLEGE OR UNIVERSITY  
CHURCH OR OTHER RELIGIOUS INSTITUTION  
CEMETERY  
CHURCH WITH CEMETERY ADJACENT  
HOSPITAL  
CORRECTIONAL INSTITUTION  
PUBLIC SERVICE FACILITIES  
STATE HIGHWAY GARAGE  
STATE POLICE STATION  
FIRE STATION  
POST OFFICE  
COUNTY FARM  
RADIO OR TELEVISION TOWER  
ROADSIDE REST

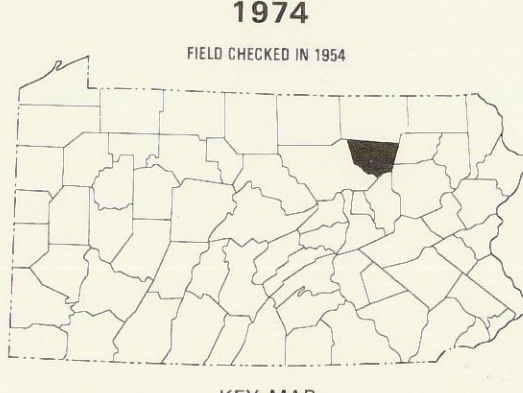


## GENERAL HIGHWAY MAP SULLIVAN COUNTY PENNSYLVANIA

PREPARED BY THE  
PENNSYLVANIA DEPARTMENT OF TRANSPORTATION  
BUREAU OF TRANSPORTATION PLANNING STATISTICS  
IN COOPERATION WITH THE  
U.S. DEPARTMENT OF TRANSPORTATION  
FEDERAL HIGHWAY ADMINISTRATION



1974  
FILED IN 1974



COPIES OF THIS MAP ARE AVAILABLE AT NOMINAL COST  
CONTACT  
PENNSYLVANIA DEPARTMENT OF TRANSPORTATION  
TRANSPORTATION AND SAFETY BUILDING  
HARRISBURG, PENNSYLVANIA 17120