

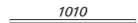



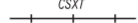

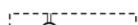



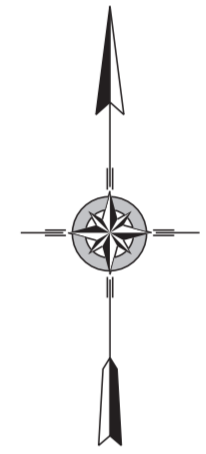
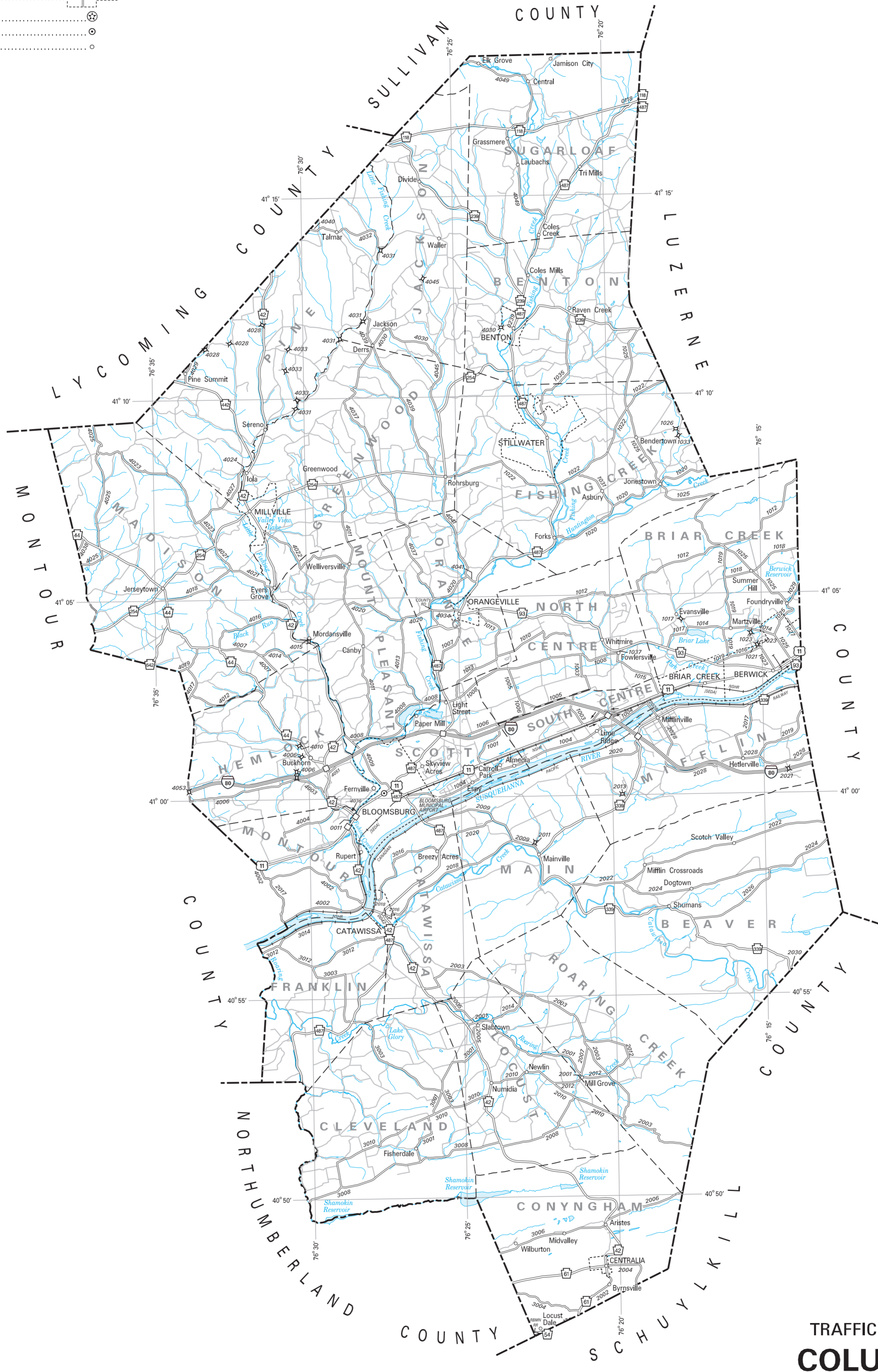


LEGEND

- EXPRESSWAY - ACCESS FULLY CONTROLLED 
- TRAFFIC ROUTE 
- REMAINING STATE ROAD AND IDENTIFIER 
- STATE MAINTAINED BRIDGE 
- TOWNSHIP / OTHER ROAD 
- COUNTY ROAD 
- RAILROAD (IN SERVICE) 
- RAILROAD ABANDONED (TRACK RETAINED) 
- INCORPORATED CITY OR BOROUGH 
- STATE CAPITAL 
- COUNTY SEAT 
- OTHER COMMUNITIES 

COPIES OF THIS MAP ARE AVAILABLE AT NOMINAL COST
 CONTACT:
 PENNSYLVANIA DEPARTMENT OF TRANSPORTATION
 SALES STORE
 P.O. BOX 3451
 HARRISBURG, PENNSYLVANIA 17105 - 3451
 TELEPHONE: (717) 787 - 6746

USERS NOTING ERRORS OR OMISSIONS ON THIS MAP
 ARE URGED TO REPORT THEM TO:
 PENNSYLVANIA DEPARTMENT OF TRANSPORTATION
 GEOGRAPHIC INFORMATION DIVISION
 P.O. BOX 3555
 HARRISBURG, PENNSYLVANIA 17105 - 3555
 or
 E-MAIL: ra-pennidotmaps@pa.gov



2023

**TRAFFIC AND STATE ROUTE MAP
 COLUMBIA COUNTY**

PREPARED BY THE
 PENNSYLVANIA DEPARTMENT OF TRANSPORTATION
 BUREAU OF PLANNING AND RESEARCH
 GEOGRAPHIC INFORMATION DIVISION
 IN COOPERATION WITH THE
 U.S. DEPARTMENT OF TRANSPORTATION
 FEDERAL HIGHWAY ADMINISTRATION

