




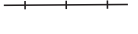








LEGEND

- EXPRESSWAY - ACCESS FULLY CONTROLLED ..... 
- TRAFFIC ROUTE ..... 
- REMAINING STATE ROAD AND IDENTIFIER ..... 
- STATE MAINTAINED BRIDGE ..... 
- TOWNSHIP / OTHER ROAD ..... 
- COUNTY ROAD ..... 
- RAILROAD (IN SERVICE) ..... 
- RAILROAD ABANDONED (TRACK RETAINED) ..... 
- INCORPORATED CITY OR BOROUGH ..... 
- STATE CAPITAL ..... 
- COUNTY SEAT ..... 
- OTHER COMMUNITIES ..... 

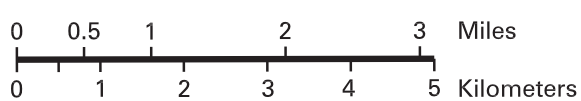


2023

TRAFFIC AND STATE ROUTE MAP  
**LEHIGH COUNTY**

PREPARED BY THE  
 PENNSYLVANIA DEPARTMENT OF TRANSPORTATION  
 BUREAU OF PLANNING AND RESEARCH  
 GEOGRAPHIC INFORMATION DIVISION  
 IN COOPERATION WITH THE  
 U.S. DEPARTMENT OF TRANSPORTATION  
 FEDERAL HIGHWAY ADMINISTRATION

LEHIGH TYPE 3 - 39



COPIES OF THIS MAP ARE AVAILABLE AT NOMINAL COST

CONTACT:  
 PENNSYLVANIA DEPARTMENT OF TRANSPORTATION  
 SALES STORE  
 P.O. BOX 3451  
 HARRISBURG, PENNSYLVANIA 17105 - 3451  
 TELEPHONE: (717) 787 - 6746

USERS NOTING ERRORS OR OMISSIONS ON THIS MAP  
 ARE URGED TO REPORT THEM TO:  
 PENNSYLVANIA DEPARTMENT OF TRANSPORTATION  
 GEOGRAPHIC INFORMATION DIVISION  
 P.O. BOX 3555  
 HARRISBURG, PENNSYLVANIA 17105 - 3555

E-MAIL: ra-pennodtmaps@pa.gov



Printed on Recycled Paper