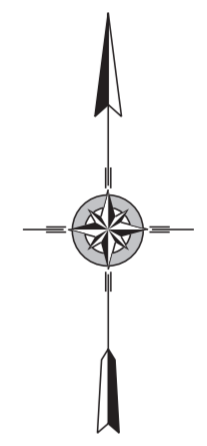
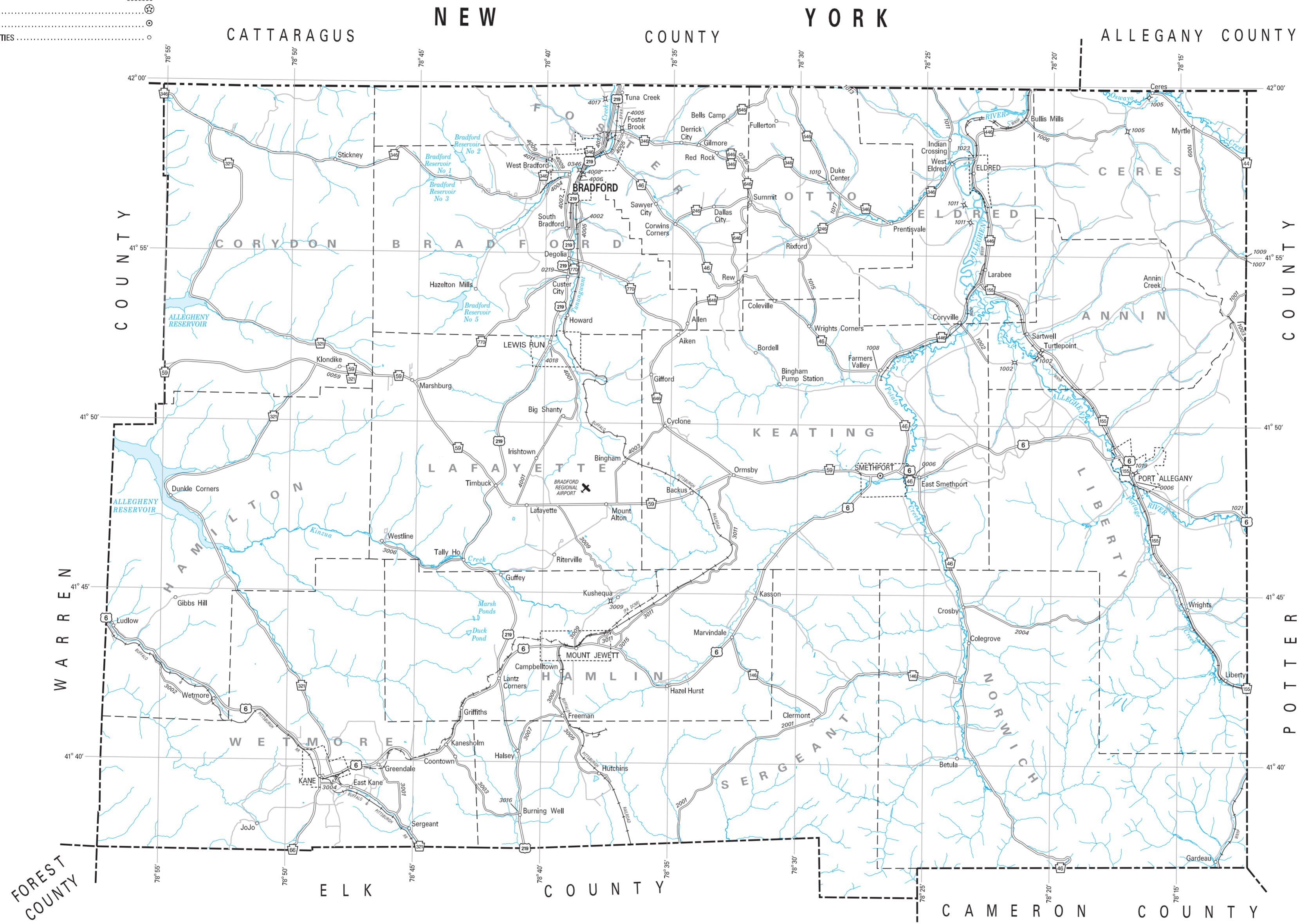


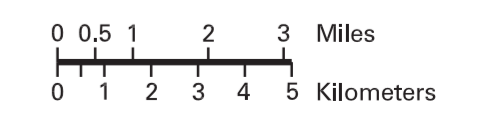
**LEGEND**

- EXPRESSWAY - ACCESS FULLY CONTROLLED .....
- TRAFFIC ROUTE .....
- REMAINING STATE ROAD AND IDENTIFIER .....
- STATE MAINTAINED BRIDGE .....
- TOWNSHIP / OTHER ROAD .....
- COUNTY ROAD .....
- RAILROAD (IN SERVICE) .....
- RAILROAD ABANDONED (TRACK RETAINED) .....
- INCORPORATED CITY OR BOROUGH .....
- STATE CAPITAL .....
- COUNTY SEAT .....
- OTHER COMMUNITIES .....



2023  
**TRAFFIC AND STATE ROUTE MAP**  
**McKEAN COUNTY**

PREPARED BY THE  
 PENNSYLVANIA DEPARTMENT OF TRANSPORTATION  
 BUREAU OF PLANNING AND RESEARCH  
 GEOGRAPHIC INFORMATION DIVISION  
 IN COOPERATION WITH THE  
 U.S. DEPARTMENT OF TRANSPORTATION  
 FEDERAL HIGHWAY ADMINISTRATION



COPIES OF THIS MAP ARE AVAILABLE AT NOMINAL COST  
 CONTACT:  
 PENNSYLVANIA DEPARTMENT OF TRANSPORTATION  
 SALES STORE  
 P.O. BOX 3451  
 HARRISBURG, PENNSYLVANIA 17105 - 3451  
 TELEPHONE: (717) 787-6746

USERS NOTING ERRORS OR OMISSIONS ON THIS MAP  
 ARE URGED TO REPORT THEM TO:  
 PENNSYLVANIA DEPARTMENT OF TRANSPORTATION  
 GEOGRAPHIC INFORMATION DIVISION  
 P.O. BOX 3555  
 HARRISBURG, PENNSYLVANIA 17105 - 3555  
 E-MAIL: ra-pennDOTmaps@pa.gov

