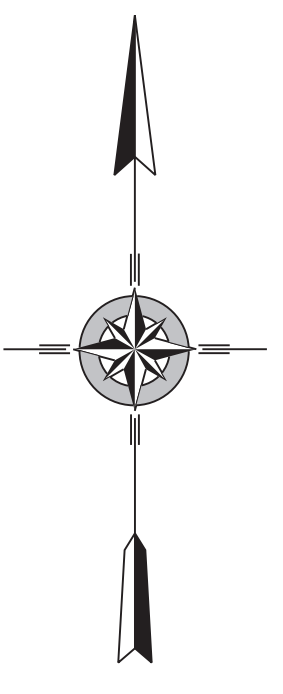
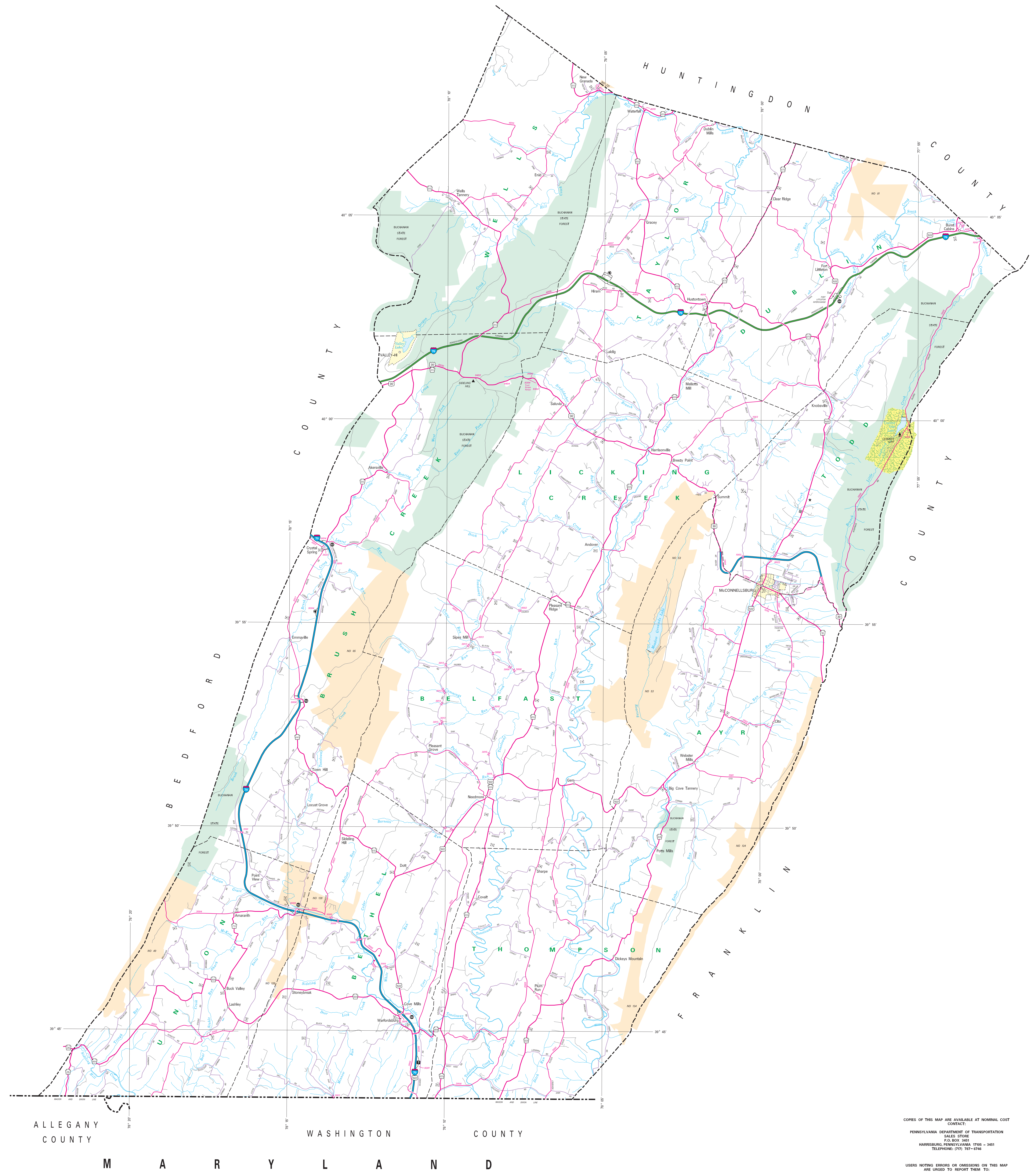
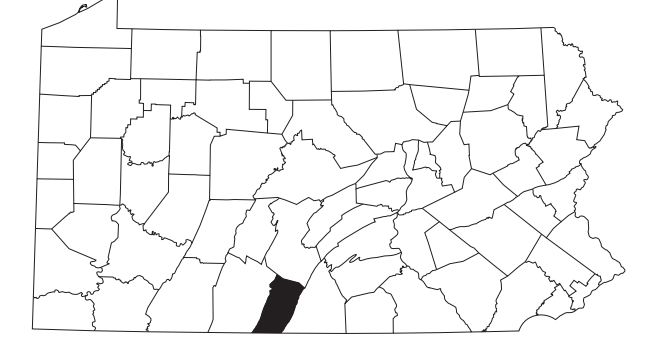
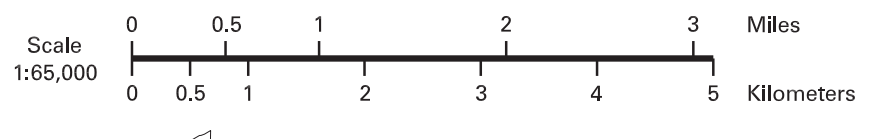


- LEGEND**
- FULLY CONTROLLED ACCESS HIGHWAY
 - MULTILANE HIGHWAY
 - TRUNK ROAD
 - REMAINING STATE ROAD AND ELEVATION
 - STATE MAINTAINED BRIDGE
 - TOWNSHIP ROAD
 - TOWNSHIP ROAD (PENDING IMPROVEMENT)
 - OTHER ROAD (UNIMPROVED)
 - INTERSTATE INTERCHANGE NUMBER
 - INTERSTATE TRAFFIC ROUTE
 - UNITED STATES TRAFFIC ROUTE
 - PENNSYLVANIA TRAFFIC ROUTE
 - PARKWAY OR SERVICE
 - ROADWAY MAINTENANCE TRACK RETAINED
 - STATE LINE
 - COUNTY LINE
 - TOWNSHIP LINE
 - INCORPORATED CITY
 - INCORPORATED BOROUGH
 - STATE CAPITAL
 - COUNTY SEAT
 - OTHER GOVERNMENT
 - COLLEGE OR UNIVERSITY
 - STATE POLICE FACILITY
 - CEMETERY
 - STATE MAINTAINED HISTORIC PROPERTY
 - FEDERAL STATE HISTORIC
 - PAVED FACILITY
 - PARKS OF INTEREST
 - HORSE RACE TRACK
 - RESORT
 - RACE TRACK AND CONCERT FACILITY
 - WELCOME CENTER AND GOLF COURSE FACILITY
 - STATE FISH HATCHERY
 - STATE FOREST PLANTING AREA
 - STATE FOREST PLANTING AREA
 - FEDERAL WOODLAND LOT
 - STATE PARK LAND - HEADQUARTERS
 - STATE GAME LAND AND HUNTER
 - STATE AND FEDERAL FOREST LAND
 - FEDERAL PARK / RECREATION LAND
 - FEDERAL RESERVATION



2025
GENERAL HIGHWAY MAP
FULTON COUNTY
PENNSYLVANIA

PREPARED BY THE
PENNSYLVANIA DEPARTMENT OF TRANSPORTATION
BUREAU OF PLANNING AND RESEARCH
GEOGRAPHIC INFORMATION DIVISION
IN COOPERATION WITH THE
U.S. DEPARTMENT OF TRANSPORTATION
FEDERAL HIGHWAY ADMINISTRATION



COPIES OF THIS MAP ARE AVAILABLE AT NOMINAL COST
CONTACT:
PENNSYLVANIA DEPARTMENT OF TRANSPORTATION
SALES UNIT
P.O. BOX 2463
HARRISBURG, PENNSYLVANIA 17105 - 2463
TELEPHONE: (717) 767-6246

USERS HAVING ERRORS OR OMISSIONS ON THIS MAP
ARE URGED TO REPORT THEM TO:
PENNSYLVANIA DEPARTMENT OF TRANSPORTATION
BUREAU OF PLANNING AND RESEARCH
GEOGRAPHIC INFORMATION DIVISION
100 NORTH STREEB
HARRISBURG, PENNSYLVANIA 17103
E-MAIL: gis@pa.gov

POPULATION OF COUNTY (2020 Census).....14,566
AREA OF COUNTY (SQ. MI.).....497
GEO. MERIDIAN.....NAD 83
POLYCONIC PROJECTION - NAD 83 DATUM

POPULATION OF COUNTY (2020 Census).....14,566
AREA OF COUNTY (SQ. MI.).....497
GEO. MERIDIAN.....NAD 83
POLYCONIC PROJECTION - NAD 83 DATUM

POPULATION OF COUNTY (2020 Census).....14,566
AREA OF COUNTY (SQ. MI.).....497
GEO. MERIDIAN.....NAD 83
POLYCONIC PROJECTION - NAD 83 DATUM