

TOTAL MILES
 Township Road System 42.14*
 State Highway System 18.67
 Total 60.87

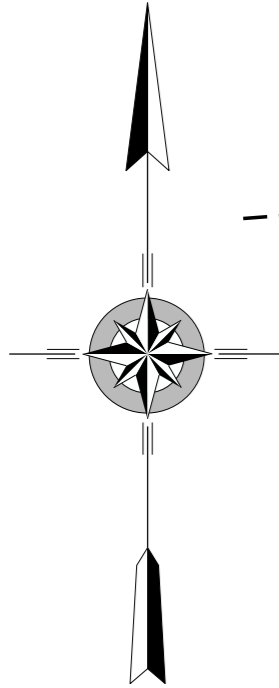
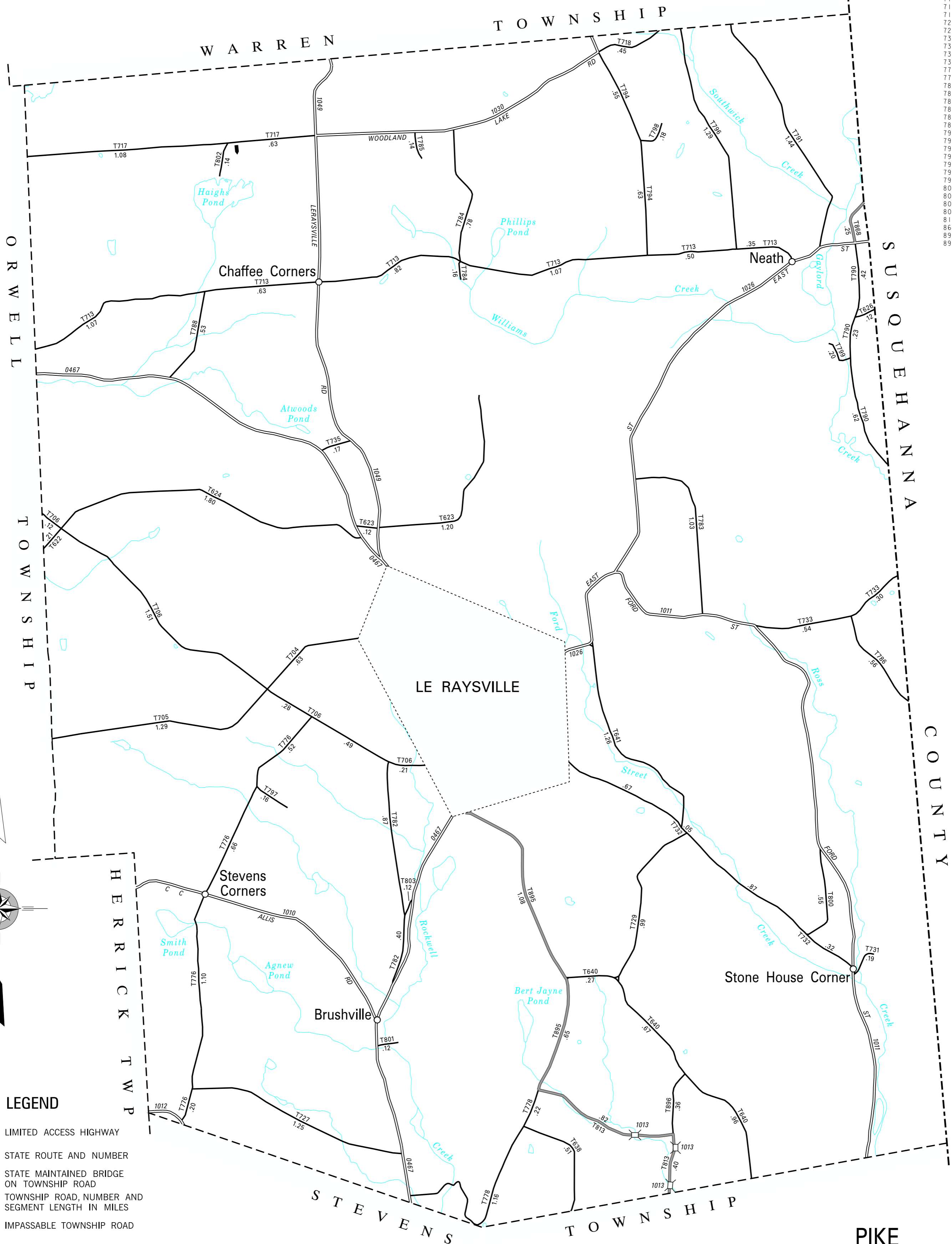
* Includes ACT 32 Turnback Mileage of 3.20

COPIES OF THIS MAP ARE AVAILABLE AT NOMINAL COST
 CONTACT:

PENNSYLVANIA DEPARTMENT OF TRANSPORTATION
 SALES STORE
 P.O. BOX 3451
 HARRISBURG, PENNSYLVANIA 17105-3451
 TELEPHONE: (717)767-6746

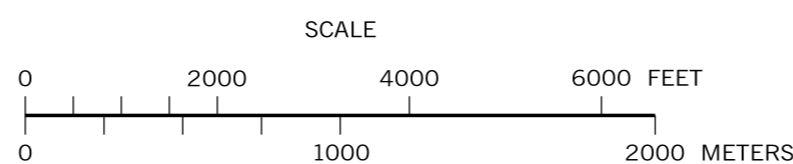
POPULATION 624
 (2020 Census)

- 622 WOLF HILL RD
- 623 THE GOOSE RD
- 624 CHEESE HOUSE RD
- 626 HAIRE RD
- 638 YANAVITCH RD
- 640 PATTEN HILL RD
- 641 HOLLOW RD
- 704 CREAMERY RD
- 705 SOUTH HILL RD
- 706 GORHAM RD
- 711 MAPLE ST
- 713 WILLIAMS RD
- 717 HAIGHS POND RD
- 718 POND BROOK RD
- 727 BABCOCK RD
- 729 VISTA DR
- 731 HICKS AV
- 732 SAW MILL RD
- 733 PRATTVILLE RD
- 735 ATWOOD DR
- 776 FLANAGAN RD
- 778 HELLY HILL RD
- 782 POWELL RD
- 783 MILNES RD
- 784 SON JONES RD
- 785 FULLER RD
- 786 ALDERSON RD
- 788 AMISH DR
- 790 UPHAM RD
- 791 GAYLORD CREEK RD
- 794 SUGAR BUSH RD
- 796 HIGHLAND LAKE RD
- 797 AUGUSTA RD
- 798 REYAN DR
- 799 COBB DR
- 800 SNOW HILL RD
- 801 EDELL RD
- 802 GUN CLUB DR
- 803 PEACH ST
- 813 MILLCREEK RD
- 868 JACKSON VALLEY RD
- 895 DAVIS RD
- 896 SHADY RD



LEGEND

- LIMITED ACCESS HIGHWAY
- STATE ROUTE AND NUMBER
- STATE MAINTAINED BRIDGE ON TOWNSHIP ROAD
- TOWNSHIP ROAD, NUMBER AND SEGMENT LENGTH IN MILES
- IMPASSABLE TOWNSHIP ROAD
- TURNBACK TOWNSHIP ROAD
- OTHER ROAD
- RAILROAD (IN SERVICE)
- RAILROAD ABANDONED (TRACK RETAINED)
- STATE BOUNDARY
- COUNTY BOUNDARY
- TOWNSHIP BOUNDARY
- CITY OR BOROUGH BOUNDARY
- MUNICIPAL BUILDING
- SPLIT MILEAGE BETWEEN MUNICIPALITIES



**PIKE
 SECOND CLASS TOWNSHIP MAP
 BRADFORD COUNTY**

PREPARED BY THE
 PENNSYLVANIA DEPARTMENT OF TRANSPORTATION
 BUREAU OF PLANNING AND RESEARCH
 GEOGRAPHIC INFORMATION DIVISION
 IN COOPERATION WITH THE
 U.S. DEPARTMENT OF TRANSPORTATION
 FEDERAL HIGHWAY ADMINISTRATION

MUNICIPAL CODE 08 218

THIS MAP IS PUBLISHED AS A SUPPLEMENTAL
 DOCUMENTATION OF LIQUID FUELS TAX FUND MILEAGES

REVISED PER FORM 990 DATED 9-20-24