

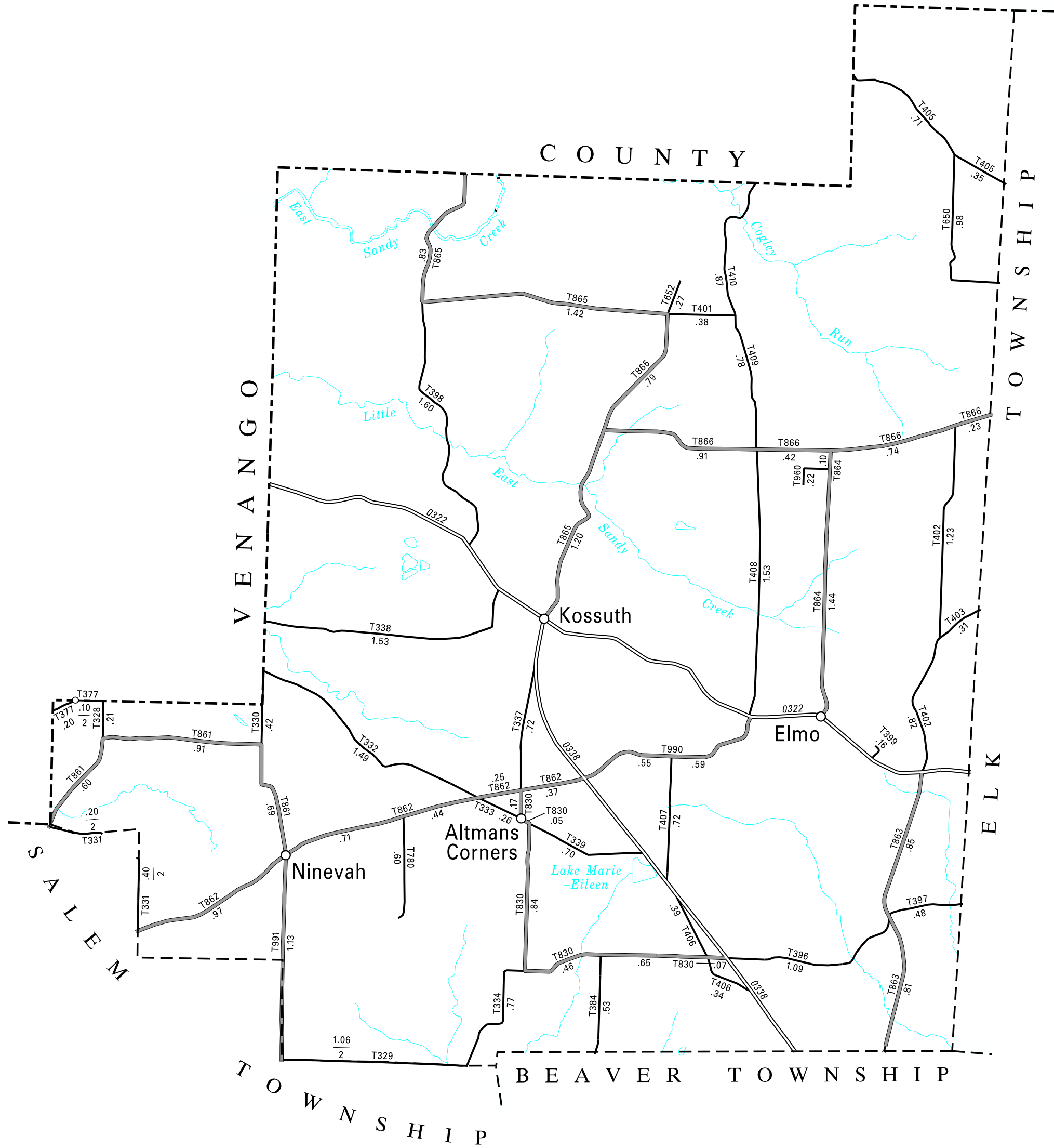
LEGEND

- LIMITED ACCESS HIGHWAY
- STATE ROUTE AND NUMBER
- STATE MAINTAINED BRIDGE ON TOWNSHIP ROAD
- TOWNSHIP ROAD, NUMBER AND SEGMENT LENGTH IN MILES
- IMPASSABLE TOWNSHIP ROAD
- TURNBACK TOWNSHIP ROAD
- OTHER ROAD
- RAILROAD (IN SERVICE)
- RAILROAD ABANDONED (TRACK RETAINED)
- STATE BOUNDARY
- COUNTY BOUNDARY
- TOWNSHIP BOUNDARY
- CITY OR BOROUGH BOUNDARY
- MUNICIPAL BUILDING
- SPLIT MILEAGE BETWEEN MUNICIPALITIES

POPULATION 1,119
(2020 Census)

TOTAL MILES	
Township Road System	40.73*
State Highway System	7.58
Total	48.31

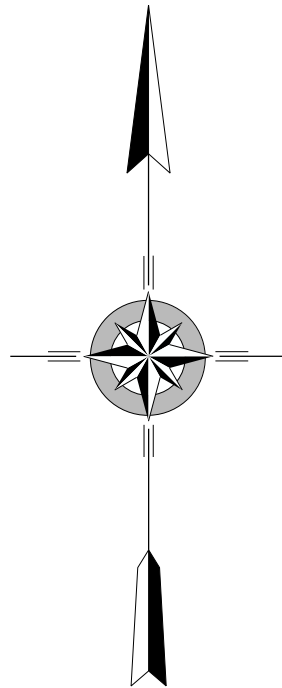
* Includes ACT 32 Turnback Mileage of 19.19



- 328 KING RD
- 329 SPOOK HOLLOW RD
- 330 CUP HILL RD
- 331 LINE RD
- 332 VALLEY RD
- 333 KNIGHTS BYPASS RD
- 334 GRUNEWALD RD
- 337 MIMMS RD
- 338 WHITEHILL RD
- 339 HOCKMAN RD
- 377 VALLEY CHURCH RD
- 384 DETWILER RD
- 396 MCCIFFIN RD
- 397 OAK GROVE RD
- 398 KLINE RD
- 399 WALT KAHLE RD
- 401 ASHLAND CHURCH RD
- 402 KADER RD
- 403 PIPER RD
- 405 SHIPPEN RD
- 406 OLD KNOX RD
- 407 BUZARD RD
- 408 STONE HOUSE RD
- 409 UMSTEAD RD
- 410 COGLEY RD
- 650 SIPIO RD
- 652 DENNY WEAVER RD
- 780 STARR RD
- 830 J B KNIGHT RD
- 861 GRACE CHURCH RD
- 862 NINEVAH RD
- 863 BUS MONG RD
- 864 FERN RD
- 865 CAMP COFFMAN RD
- 866 GOLF COURSE RD
- 960 FERNWOOD DR
- 990 SAINT MARK RD
- 991 RON MCHENRY RD

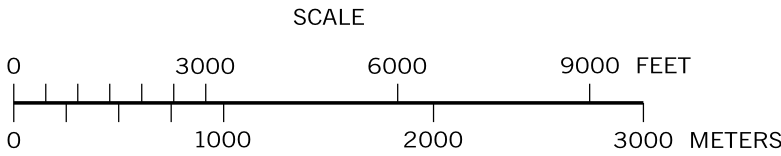
CREATED BY JEM 8-9-99 (REVISED 4-11-23)

COPIES OF THIS MAP ARE AVAILABLE AT NOMINAL COST
CONTACT:
PENNSYLVANIA DEPARTMENT OF TRANSPORTATION
SALES STORE
P.O. BOX 3451
HARRISBURG, PENNSYLVANIA 17105-3451
TELEPHONE: (717)787-6746



ASHLAND
SECOND CLASS TOWNSHIP MAP
CLARION COUNTY

PREPARED BY THE
PENNSYLVANIA DEPARTMENT OF TRANSPORTATION
BUREAU OF PLANNING AND RESEARCH
GEOGRAPHIC INFORMATION DIVISION
IN COOPERATION WITH THE
U.S. DEPARTMENT OF TRANSPORTATION
FEDERAL HIGHWAY ADMINISTRATION
MUNICIPAL CODE 16 201
THIS MAP IS PUBLISHED AS A SUPPLEMENTAL
DOCUMENTATION OF LIQUID FUELS TAX FUND MILEAGES
REVISED PER FORM 990 DATED 10-21-10



TYPE 5 MAP ASHLAND TOWNSHIP CLARION COUNTY PENNSYLVANIA