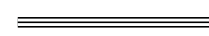
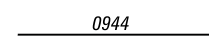

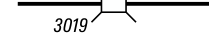
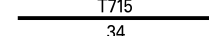








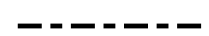



LEGEND

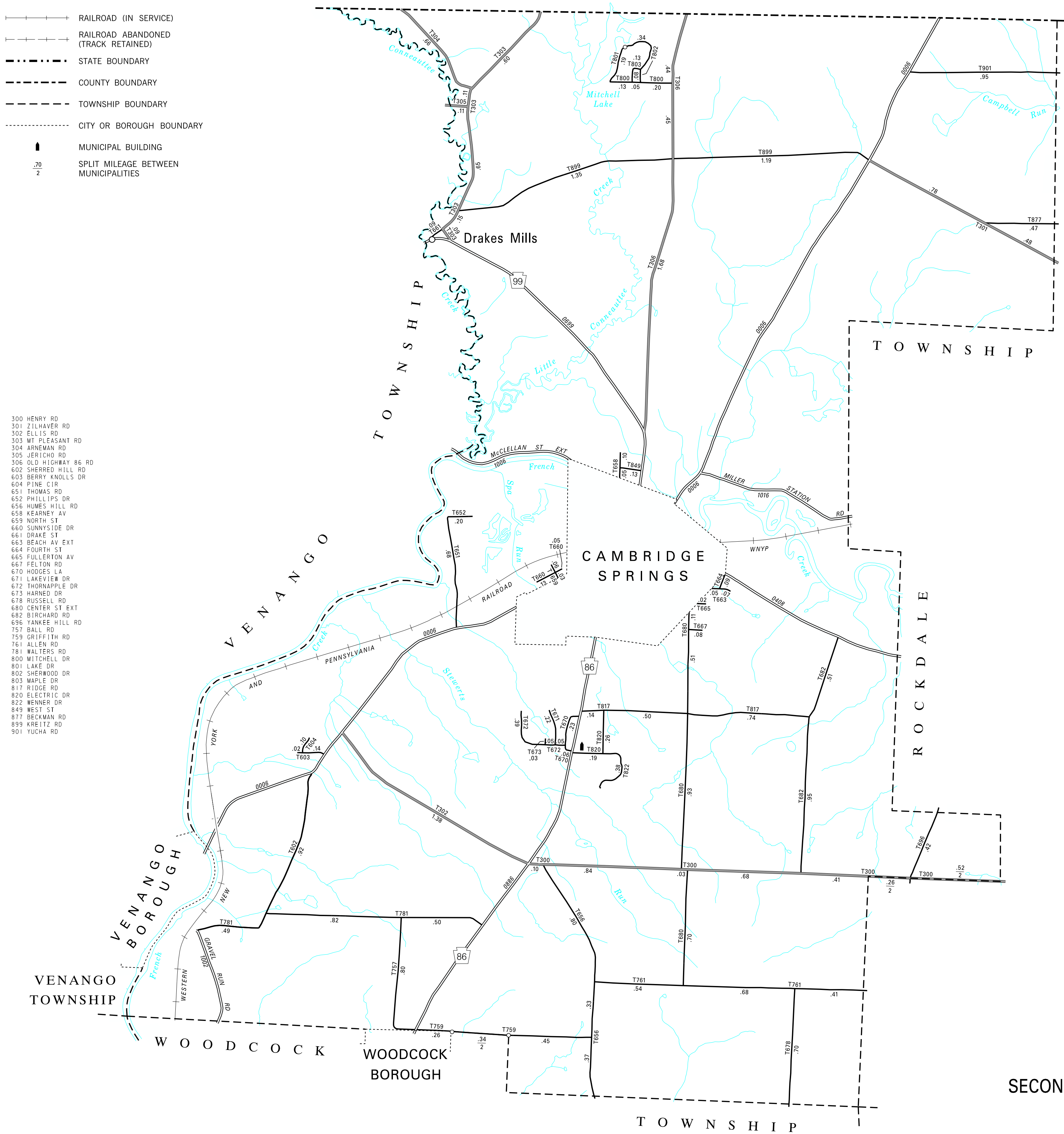
-  LIMITED ACCESS HIGHWAY
-  STATE ROUTE AND NUMBER
-  STATE MAINTAINED BRIDGE ON TOWNSHIP ROAD
-  TOWNSHIP ROAD, NUMBER AND SEGMENT LENGTH IN MILES
-  IMPASSABLE TOWNSHIP ROAD
-  TURNBACK TOWNSHIP ROAD
-  OTHER ROAD
-  RAILROAD (IN SERVICE)
-  RAILROAD ABANDONED (TRACK RETAINED)
-  STATE BOUNDARY
-  COUNTY BOUNDARY
-  TOWNSHIP BOUNDARY
-  CITY OR BOROUGH BOUNDARY
-  MUNICIPAL BUILDING
-  SPLIT MILEAGE BETWEEN MUNICIPALITIES

POPULATION 1,439
(2020 Census)

TOTAL MILES
Township Road System 32.81*
State Highway System 14.04
Total 46.85

* Includes ACT 32 Turnback Mileage of 10.03

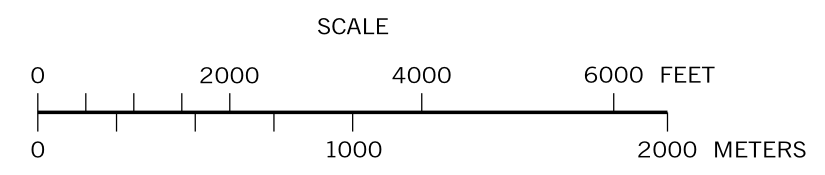
ERIE COUNTY



- 300 HENRY RD
- 301 ZILHAVER RD
- 302 ELLIS RD
- 303 MT PLEASANT RD
- 304 ARNEMAN RD
- 305 JERICHO RD
- 306 OLD HIGHWAY 86 RD
- 602 SHERRED HILL RD
- 603 BERRY KNOLLS DR
- 604 PINE CIR
- 651 THOMAS RD
- 652 PHILLIPS DR
- 656 HUMES HILL RD
- 658 KEARNEY AV
- 659 NORTH ST
- 660 SUNNYSIDE DR
- 661 DRAKE ST
- 663 BEACH AV EXT
- 664 FOURTH ST
- 665 FULLERTON AV
- 667 FELTON RD
- 670 HODGES LA
- 671 LAKEVIEW DR
- 672 THORNAPPLE DR
- 673 HARNED DR
- 678 RUSSELL RD
- 680 CENTER ST EXT
- 682 BIRCHARD RD
- 696 YANKEE HILL RD
- 757 BALL RD
- 759 GRIFFITH RD
- 761 ALLEN RD
- 781 WALTERS RD
- 800 MITCHELL DR
- 801 LAKE DR
- 802 SHERWOOD DR
- 803 MAPLE DR
- 817 RIDGE RD
- 820 ELECTRIC DR
- 822 WENNER DR
- 849 WEST ST
- 877 BECKMAN RD
- 899 ARITZ RD
- 901 YUCHA RD

**CAMBRIDGE
SECOND CLASS TOWNSHIP MAP
CRAWFORD COUNTY**

PREPARED BY THE
PENNSYLVANIA DEPARTMENT OF TRANSPORTATION
BUREAU OF PLANNING AND RESEARCH
GEOGRAPHIC INFORMATION DIVISION
IN COOPERATION WITH THE
U.S. DEPARTMENT OF TRANSPORTATION
FEDERAL HIGHWAY ADMINISTRATION
MUNICIPAL CODE 20 204
THIS MAP IS PUBLISHED AS A SUPPLEMENTAL
DOCUMENTATION OF LIQUID FUELS TAX FUND MILEAGES
REVISED PER FORM 990 DATED 5-18-20



COPIES OF THIS MAP ARE AVAILABLE AT NOMINAL COST
CONTACT:
PENNSYLVANIA DEPARTMENT OF TRANSPORTATION
SALES STORE
P.O. BOX 3451
HARRISBURG, PENNSYLVANIA 17105-3451
TELEPHONE: (717)787-6746

CREATED BY JEM 8-21-00 (REVISED 4-14-23)

TYPE 5 MAP CAMBRIDGE TOWNSHIP CRAWFORD COUNTY PENNSYLVANIA