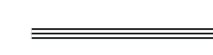

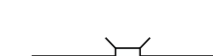
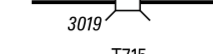
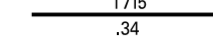




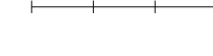
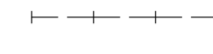

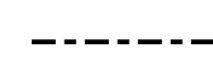




TOTAL MILES
 Township Road System 64.03*
 State Highway System 20.33
 Total 84.36

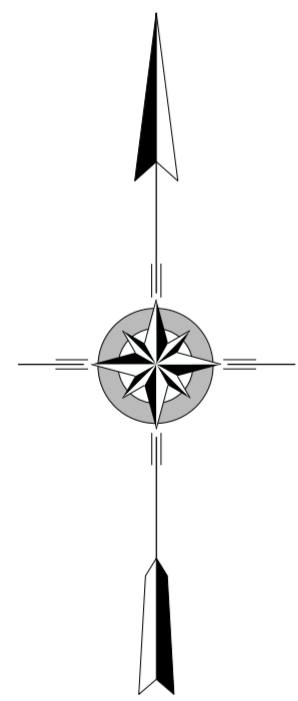
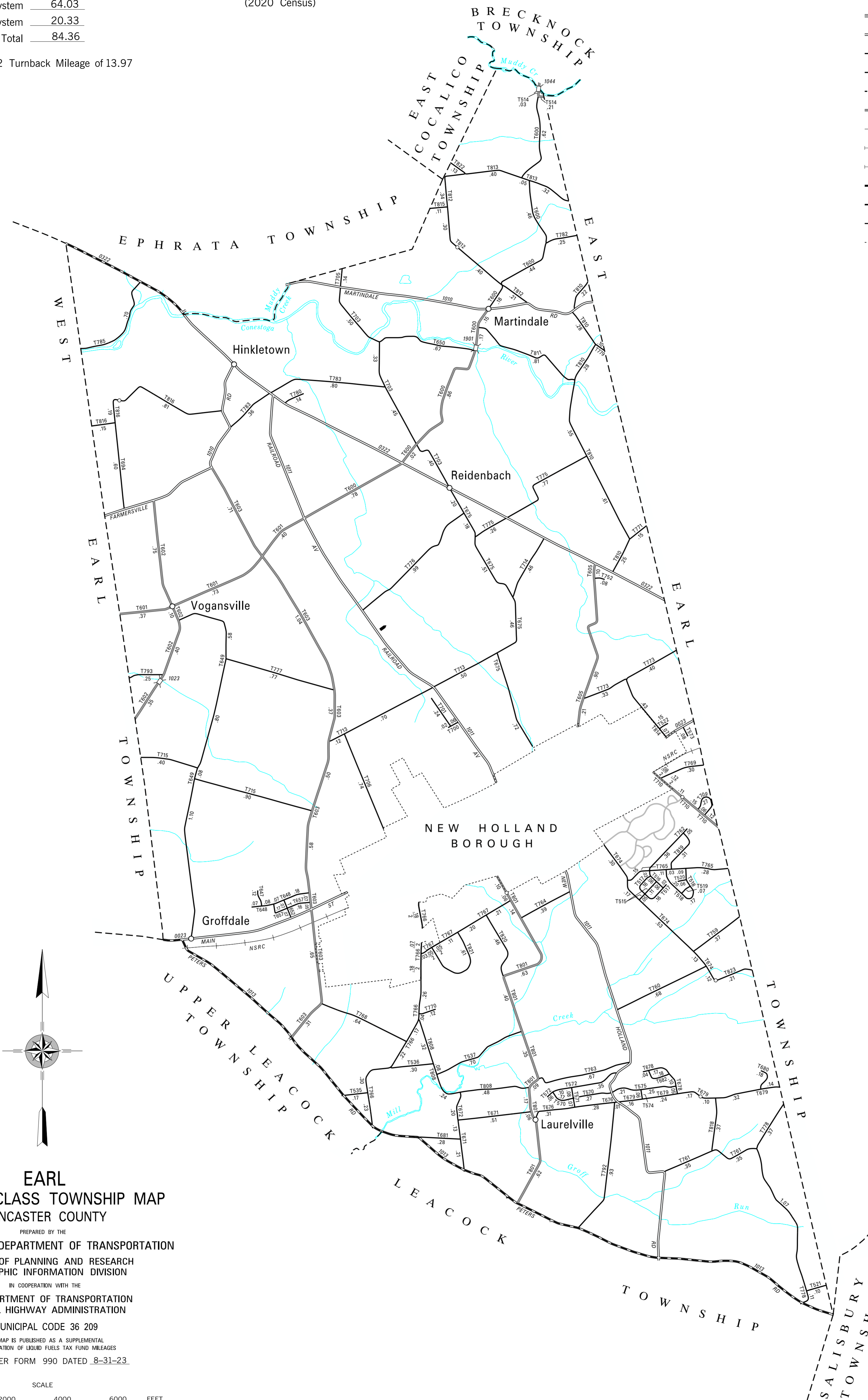
POPULATION 7,144
 (2020 Census)

* Includes ACT 32 Turnback Mileage of 13.97

LEGEND

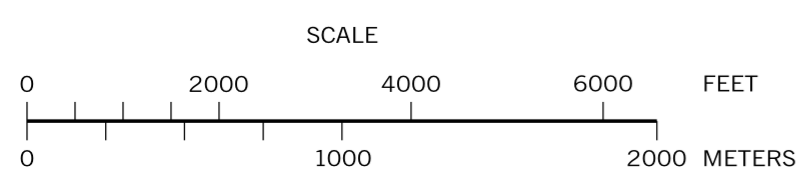
-  LIMITED ACCESS HIGHWAY
-  STATE ROUTE AND NUMBER
-  STATE MAINTAINED BRIDGE ON TOWNSHIP ROAD
-  TOWNSHIP ROAD, NUMBER AND SEGMENT LENGTH IN MILES
-  IMPASSABLE TOWNSHIP ROAD
-  TURNBACK TOWNSHIP ROAD
-  OTHER ROAD
-  RAILROAD (IN SERVICE)
-  RAILROAD ABANDONED (TRACK RETAINED)
-  STATE BOUNDARY
-  COUNTY BOUNDARY
-  TOWNSHIP BOUNDARY
-  CITY OR BOROUGH BOUNDARY
-  MUNICIPAL BUILDING
-  SPLIT MILEAGE BETWEEN MUNICIPALITIES

- 514 RED RUN RD
- 515 SUNFLOWER ST
- 516 LAVENDER LA
- 517 DAISY DR
- 518 JARED WAY
- 519 MASON WAY
- 520 JAMES DR
- 521 DIEM RD
- 522 SPARTAN DR
- 535 ZELTENREICH RD
- 536 HORNING RD
- 537 MEADOW CREEK RD
- 570 CINDALYN DR
- 571 HILLTOP DR
- 572 MAPLE DR
- 573 SHORT ST
- 574 FAIRMONT AV
- 575 SKYLINE DR
- 600 CRISTMILL RD
- 601 LINDEN GROVE RD
- 602 WISSLER RD
- 603 SHIRK RD
- 605 SPRUCE RD
- 647 WINDING WAY
- 648 WALNUT ST
- 649 VOGANVILLE RD
- 650 HILL RD
- 652 WATER ST
- 657 SCHOOL LA
- 671 TABOR RD
- 672 STONECREST RD
- 674 KINZER AVE
- 675 REIDENBACH RD
- 676 SUMMITVILLE RD
- 678 GREEN TREE RD
- 679 HILL DR
- 680 ANGELA DR
- 681 LEACOCK RD
- 682 OAK RIDGE RD
- 694 FAIRMONT RD
- 700 MAR KAUF RD
- 701 GLEN MAR AV
- 703 KURTZ RD
- 705 FRY'S RD
- 706 HOOVER AV
- 709 BRIDLE PATH
- 710 RANCK RD
- 713 HUARD RD
- 714 TOBACCO RD
- 715 AMISHTOWN RD
- 752 SUNSET RD
- 759 TRAILER RD
- 760 EASTERN SCHOOL RD
- 761 LOWRY RD
- 762 RUNWAY AV
- 763 EDGEWOOD DR
- 764 PHILLIP RD
- 765 AIRPORT RD
- 766 HOLLANDER RD
- 767 ORLAN RD
- 768 NOLT RD
- 769 EAST EARL RD
- 770 KING CT
- 771 QUARRY RD
- 773 WEAVERLAND RD
- 775 MARTIN DR
- 776 SANDER DR
- 777 AMSTERDAM RD
- 778 REDWELL DR
- 779 BLUE ROCK RD
- 780 CLEARVIEW DR
- 782 CENTERVILLE RD
- 783 WANNER RD
- 785 CABIN RD
- 792 WENTZER RD
- 793 SNAPPER DR
- 801 CUSTER AV
- 808 MAPLE GROVE RD
- 810 WHITEOAK RD
- 811 CONESTOGA AV
- 812 HURST RD
- 813 SENSING RD
- 814 TOWER RD
- 815 SLATE RD
- 816 GOODS RD
- 818 BERGMAN RD
- 819 WINDSOCK WAY
- 820 JALYN DR
- 821 COMMERCE DR
- 822 FRYSVILLE DR
- 823 OVERLY'S GROVE RD



**EARL
 SECOND CLASS TOWNSHIP MAP
 LANCASTER COUNTY**

PREPARED BY THE
PENNSYLVANIA DEPARTMENT OF TRANSPORTATION
 BUREAU OF PLANNING AND RESEARCH
 GEOGRAPHIC INFORMATION DIVISION
 IN COOPERATION WITH THE
 U.S. DEPARTMENT OF TRANSPORTATION
 FEDERAL HIGHWAY ADMINISTRATION
 MUNICIPAL CODE 36 209
 THIS MAP IS PUBLISHED AS A SUPPLEMENTAL
 DOCUMENTATION OF LIQUID FUELS TAX FUND MILEAGES
 REVISED PER FORM 990 DATED 8-31-23



COPIES OF THIS MAP ARE AVAILABLE AT NOMINAL COST
 CONTACT:
 PENNSYLVANIA DEPARTMENT OF TRANSPORTATION
 SALES STORE
 P.O. BOX 3451
 HARRISBURG, PENNSYLVANIA 17105-3451
 TELEPHONE: (717)787-6746