


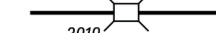






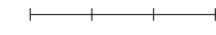



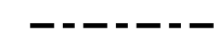


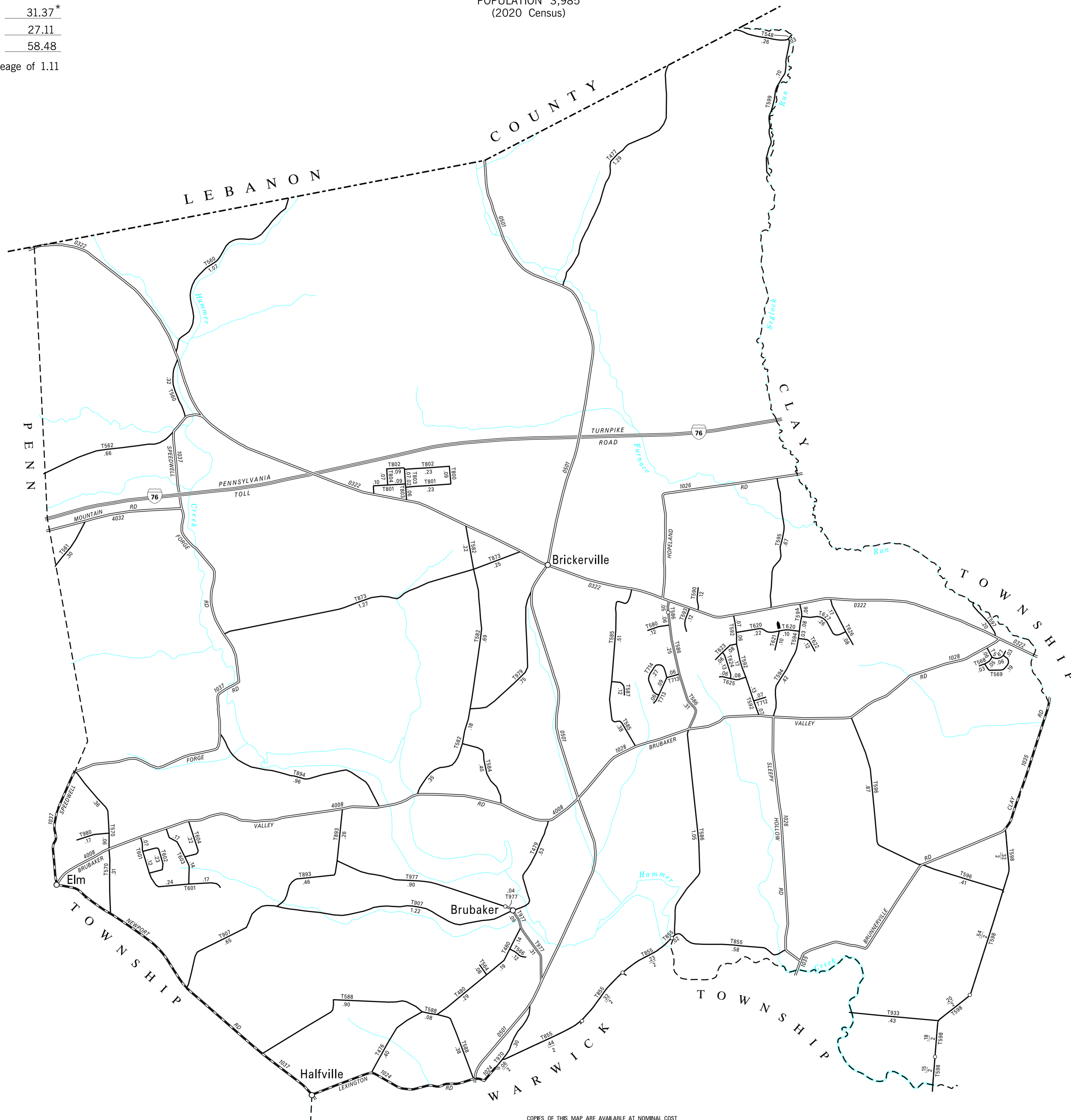
TOTAL MILES
 Township Road System 31.37*
 State Highway System 27.11
 Total 58.48

* Includes ACT 32 Turnback Mileage of 1.11

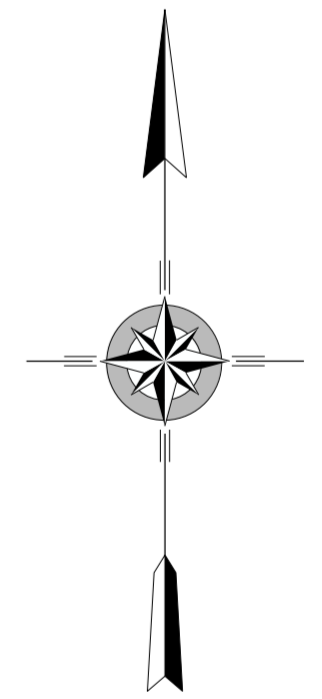
POPULATION 3,985
 (2020 Census)

LEGEND

-  LIMITED ACCESS HIGHWAY
-  STATE ROUTE AND NUMBER
-  STATE MAINTAINED BRIDGE ON TOWNSHIP ROAD
-  TOWNSHIP ROAD, NUMBER AND SEGMENT LENGTH IN MILES
-  IMPASSABLE TOWNSHIP ROAD
-  TURNBACK TOWNSHIP ROAD
-  OTHER ROAD
-  RAILROAD (IN SERVICE)
-  RAILROAD ABANDONED (TRACK RETAINED)
-  STATE BOUNDARY
-  COUNTY BOUNDARY
-  TOWNSHIP BOUNDARY
-  CITY OR BOROUGH BOUNDARY
-  MUNICIPAL BUILDING
-  SPLIT MILEAGE BETWEEN MUNICIPALITIES

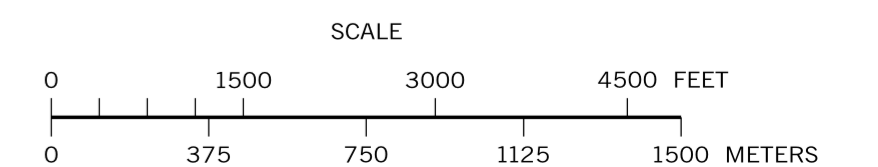


- 476 KREIDER RD
- 477 FOX RD
- 479 OLD PIKE RD
- 480 WEBSTER HILL RD
- 548 LAUREL DR
- 560 PUMPING STATION RD
- 561 PENRYN RD
- 562 DEAD END RD
- 564 PROSPECT DR
- 566 JOYCE DR
- 567 WHEATLAND DR
- 568 WEST MANOR DR
- 569 EAST MANOR DR
- 570 OAK LA
- 580 SUNRISE AV
- 582 BLANTZ RD
- 584 WEBER RD
- 585 KEENER RD
- 586 REIFSNYDER DR
- 587 BEECHWOOD DR
- 588 BOMBERGER DR
- 590 EVERGREEN CT
- 592 HERSHEY RD
- 593 SHARONA DR
- 594 SLEEPY HOLLOW RD
- 595 ELSER HILL RD
- 596 HAMMER CREEK RD
- 597 YUMMERRALL RD
- 598 CLAY RD
- 599 SELOCK RD
- 601 IRONSTONE DR
- 602 WICKER DR
- 603 PEWTER DR
- 604 HALLWARK DR
- 620 SOUTH VIEW DR
- 621 JEANEL CIR
- 622 APPLE BLOSSOM CIR
- 623 GLEN VIEW CIR
- 624 MELONY LA
- 625 FARM DEL CIR
- 626 ESBENSHADE DR
- 627 GINGRICH DR
- 712 LINDL CIR
- 713 HICKORY DR
- 714 MAYBERRY DR
- 800 LAUREL AV
- 801 PARK AV
- 802 LANCASTER AV
- 803 PENNSYLVANIA AV
- 804 CALIFORNIA AV
- 855 SNAVELY MILL RD
- 873 LONG LA
- 893 MUMMA RD
- 894 LAKE VIEW DR
- 907 EVANS RD
- 933 HACKMAN RD
- 970 LOOP RD
- 977 ZARTMAN MILL RD
- 979 CREST RD
- 980 AUGUSTA DR



ELIZABETH
 SECOND CLASS TOWNSHIP MAP
 LANCASTER COUNTY

PREPARED BY THE
 PENNSYLVANIA DEPARTMENT OF TRANSPORTATION
 BUREAU OF PLANNING AND RESEARCH
 GEOGRAPHIC INFORMATION DIVISION
 IN COOPERATION WITH THE
 U.S. DEPARTMENT OF TRANSPORTATION
 FEDERAL HIGHWAY ADMINISTRATION
 MUNICIPAL CODE 36 217
 THIS MAP IS PUBLISHED AS A SUPPLEMENTAL
 DOCUMENTATION OF LIQUID FUELS TAX FUND MILEAGES
 REVISED PER FORM 990 DATED 7-1-19



COPIES OF THIS MAP ARE AVAILABLE AT NOMINAL COST
 CONTACT:
 PENNSYLVANIA DEPARTMENT OF TRANSPORTATION
 SALES STORE
 P.O. BOX 3451
 HARRISBURG, PENNSYLVANIA 17105-3451
 TELEPHONE: (717)781-6746