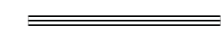
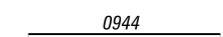

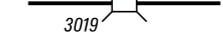
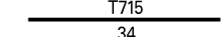












TOTAL MILES
 Township Road System 65.23*
 State Highway System 15.24
 Total 80.47

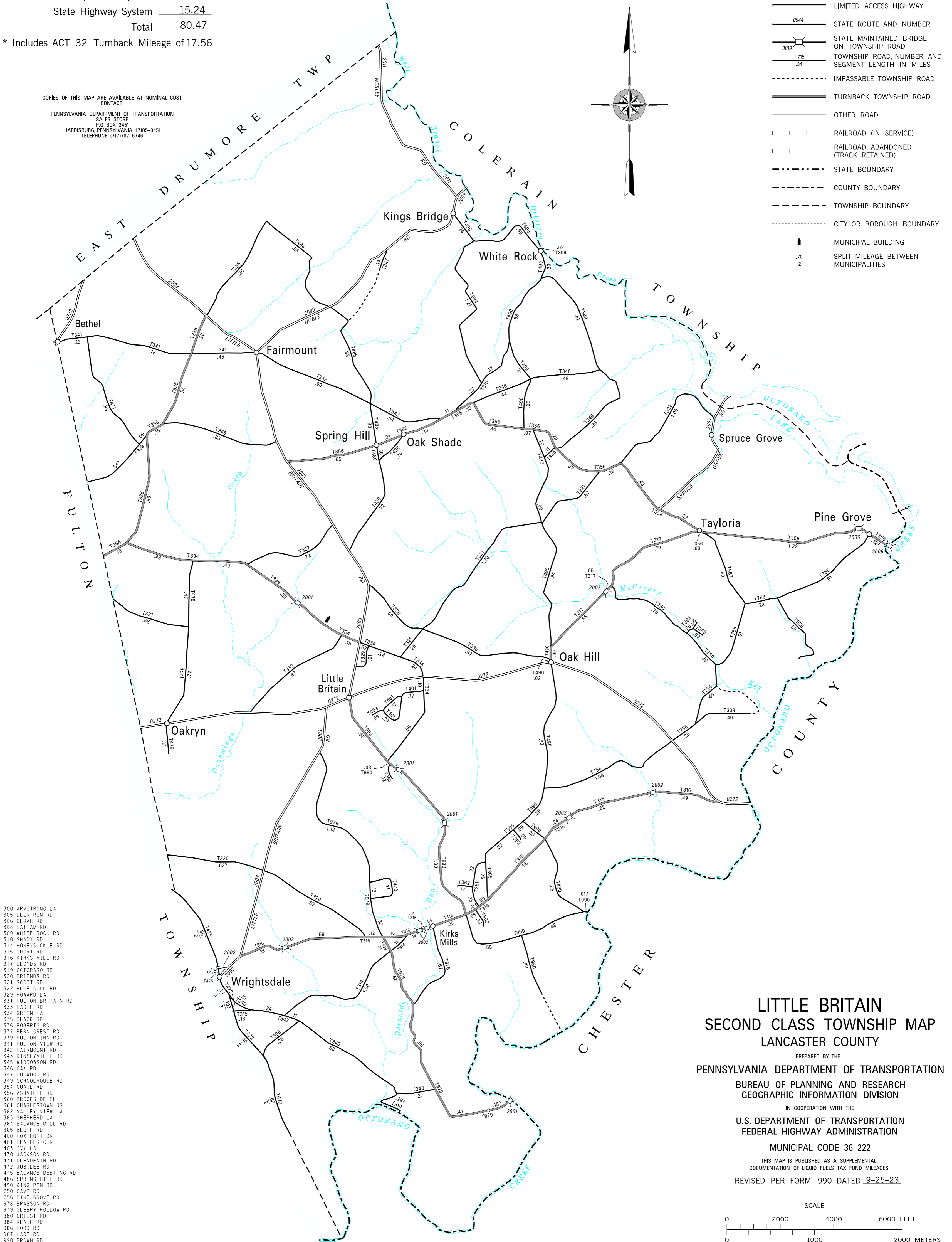
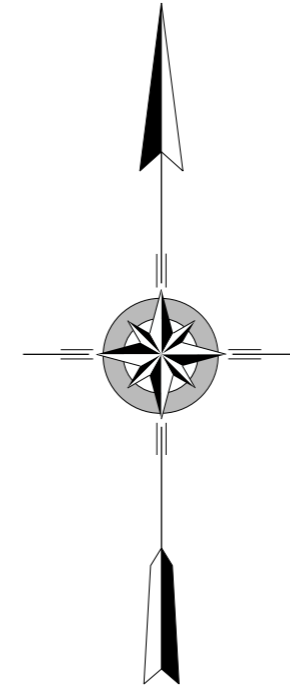
POPULATION 4,118
 (2020 Census)

LEGEND

-  LIMITED ACCESS HIGHWAY
-  STATE ROUTE AND NUMBER
-  STATE MAINTAINED BRIDGE ON TOWNSHIP ROAD
-  TOWNSHIP ROAD, NUMBER AND SEGMENT LENGTH IN MILES
-  IMPASSABLE TOWNSHIP ROAD
-  TURNBACK TOWNSHIP ROAD
-  OTHER ROAD
-  RAILROAD (IN SERVICE)
-  RAILROAD ABANDONED (TRACK RETAINED)
-  STATE BOUNDARY
-  COUNTY BOUNDARY
-  TOWNSHIP BOUNDARY
-  CITY OR BOROUGH BOUNDARY
-  MUNICIPAL BUILDING
-  SPLIT MILEAGE BETWEEN MUNICIPALITIES

* Includes ACT 32 Turnback Mileage of 17.56

COPIES OF THIS MAP ARE AVAILABLE AT NOMINAL COST
 CONTACT:
 PENNSYLVANIA DEPARTMENT OF TRANSPORTATION
 SALES STORE
 P.O. BOX 3451
 HARRISBURG, PENNSYLVANIA 17105-3451
 TELEPHONE: (717)787-6746



- 300 ARMSTRONG LA
- 305 DEER RUN RD
- 306 CEDAR RD
- 308 LATHAM RD
- 309 WHITE ROCK RD
- 310 SHADY RD
- 314 HONEYSUCKLE RD
- 315 SHORT RD
- 316 KIRKS MILL RD
- 317 LLOYDS RD
- 319 OCTORARO RD
- 320 FRIENDS RD
- 321 SCOTT RD
- 322 BLUE GILL RD
- 329 HOWARD LA
- 331 FULTON BRITAIN RD
- 333 EAGLE RD
- 334 GREEN LA
- 335 BLACK RD
- 336 ROBERTS RD
- 337 FERN CREST RD
- 339 FULTON INN RD
- 341 FULTON VIEW RD
- 342 FAIRMOUNT RD
- 343 KINSEYVILLE RD
- 345 WIDDOWSON RD
- 346 OAK RD
- 347 DOGWOOD RD
- 349 SCHOOLHOUSE RD
- 354 QUAIL RD
- 356 ASHVILLE RD
- 360 BROOKSIDE PL
- 361 CHARLESTOWN DR
- 362 VALLEY VIEW LA
- 363 SHEPHERD LA
- 364 BALANCE MILL RD
- 365 BLUFF RD
- 400 FOX HUNT DR
- 401 HEATHER CIR
- 403 IVY LA
- 430 JACKSON RD
- 471 CLENDENIN RD
- 472 JUBILEE RD
- 475 BALANCE MEETING RD
- 486 SPRING HILL RD
- 490 KING PEN RD
- 750 CAMP RD
- 756 PINE GROVE RD
- 978 BRADSON RD
- 979 SLEEPY HOLLOW RD
- 980 GRIEST RD
- 984 REATH RD
- 986 FORD RD
- 987 HART RD
- 990 BROWN RD

**LITTLE BRITAIN
 SECOND CLASS TOWNSHIP MAP
 LANCASTER COUNTY**

PREPARED BY THE
PENNSYLVANIA DEPARTMENT OF TRANSPORTATION
 BUREAU OF PLANNING AND RESEARCH
 GEOGRAPHIC INFORMATION DIVISION
 IN COOPERATION WITH THE
U.S. DEPARTMENT OF TRANSPORTATION
 FEDERAL HIGHWAY ADMINISTRATION

MUNICIPAL CODE 36 222

THIS MAP IS PUBLISHED AS A SUPPLEMENTAL
 DOCUMENTATION OF LIQUID FUELS TAX FUND MILEAGES
 REVISED PER FORM 990 DATED 9-25-23

