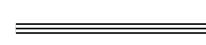

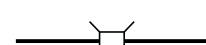

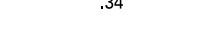




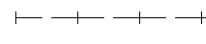
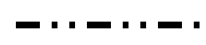

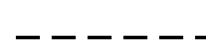


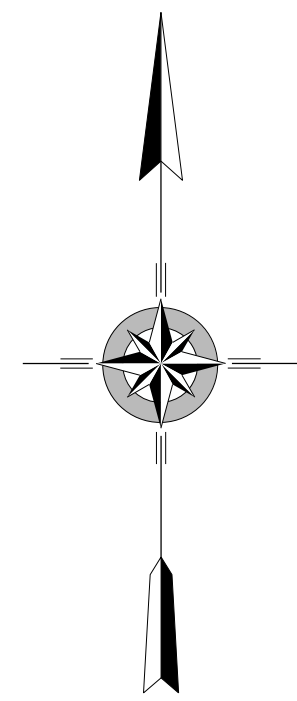
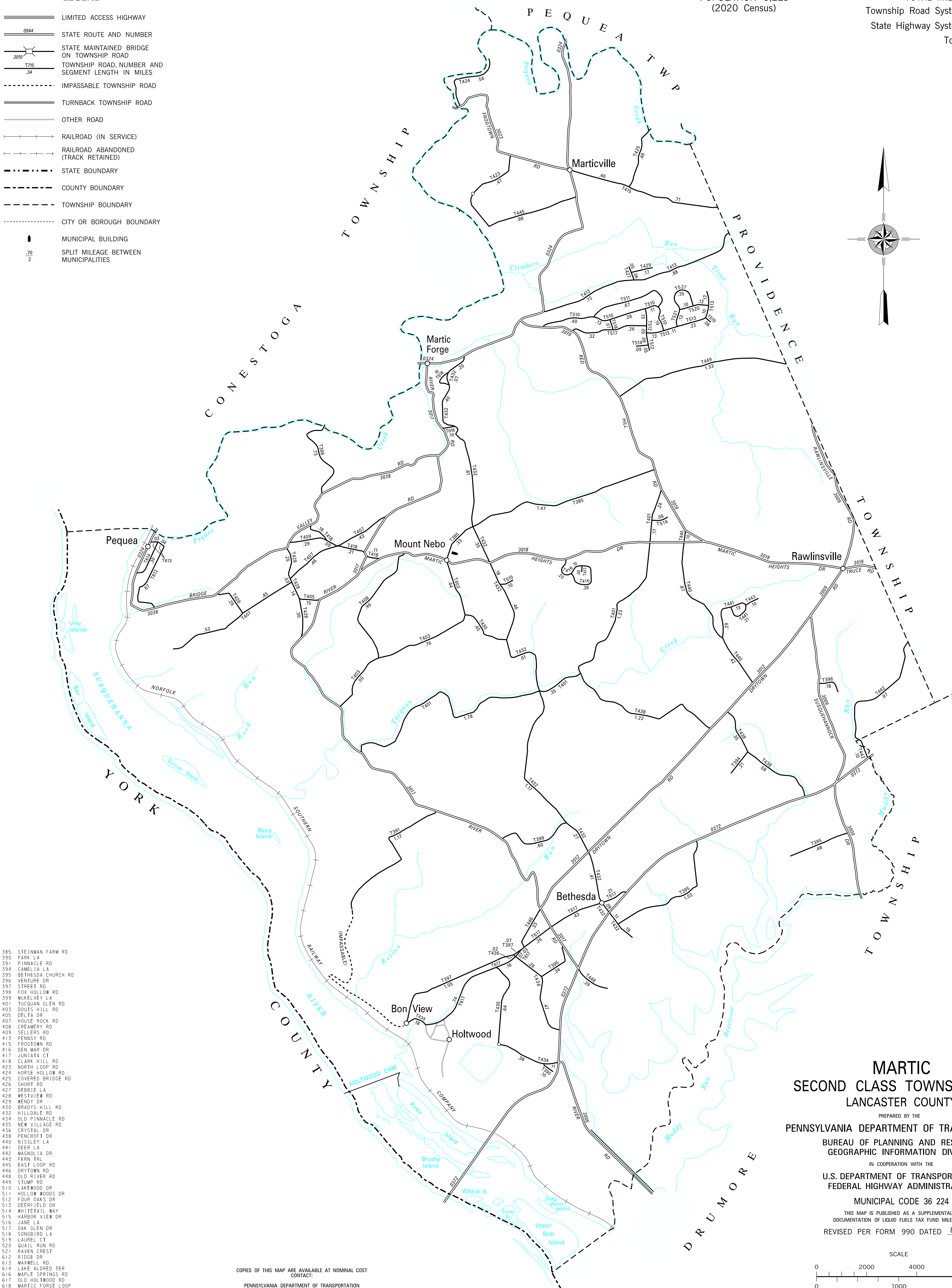


**LEGEND**

-  LIMITED ACCESS HIGHWAY
-  STATE ROUTE AND NUMBER
-  STATE MAINTAINED BRIDGE ON TOWNSHIP ROAD
-  TOWNSHIP ROAD, NUMBER AND SEGMENT LENGTH IN MILES
-  IMPASSABLE TOWNSHIP ROAD
-  TURNBACK TOWNSHIP ROAD
-  OTHER ROAD
-  RAILROAD (IN SERVICE)
-  RAILROAD ABANDONED (TRACK RETAINED)
-  STATE BOUNDARY
-  COUNTY BOUNDARY
-  TOWNSHIP BOUNDARY
-  CITY OR BOROUGH BOUNDARY
-  MUNICIPAL BUILDING
-  SPLIT MILEAGE BETWEEN MUNICIPALITIES

POPULATION 5,221  
(2020 Census)

TOTAL MILES	
Township Road System	47.06
State Highway System	33.57
<b>Total</b>	<b>80.63</b>



- 385 STEINMAN FARM RD
- 390 PARK LA
- 391 PINNACLE RD
- 394 CAMELIA LA
- 395 BETHESDA CHURCH RD
- 396 VENTURE DR
- 397 STREET RD
- 398 FOX HOLLOW RD
- 399 MCKELVEY LA
- 401 TUCQUAN GLEN RD
- 403 DOUTS HILL RD
- 405 DELTA DR
- 407 HOUSE ROCK RD
- 408 CREAMERY RD
- 409 SELLERS RD
- 413 PENNSY RD
- 415 FROGTOWN RD
- 416 DEN WAR DR
- 417 JUNIATA CT
- 418 CLARK HILL RD
- 423 NORTH LOOP RD
- 424 HORSE HOLLOW RD
- 425 COVERED BRIDGE RD
- 426 SHORT RD
- 427 DEBBIE LA
- 428 WESTVIEW DR
- 429 WENDY DR
- 430 BRADYS HILL RD
- 432 HILDALE RD
- 434 OLD PINNACLE RD
- 435 NEW VILLAGE RD
- 436 CRYSTAL DR
- 438 PENCROFT DR
- 440 NISSLEY LA
- 441 DEER LA
- 442 MAGNOLIA DR
- 443 FERN TRL
- 445 EAST LOOP RD
- 446 DRYTOWN RD
- 448 OLD RIVER RD
- 449 STUMP RD
- 510 LAKEWOOD DR
- 511 HOLLOW WOODS DR
- 512 FOUR OAKS DR
- 513 DEERFIELD DR
- 514 WHITETAIL WAY
- 515 HARBOR VIEW DR
- 516 JANE LA
- 517 OAK GLEN DR
- 518 SONGBIRD LA
- 519 LAUREL CT
- 520 QUAIL RUN RD
- 521 RAVEN CREST
- 612 RIDGE DR
- 613 MAXWELL RD
- 614 LAKE ALDRED TER
- 616 MAPLE SPRINGS RD
- 617 OLD HOLTWOOD RD
- 618 MARTIC FORGE LOOP

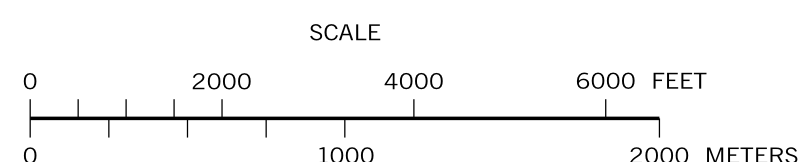
**MARTIC  
SECOND CLASS TOWNSHIP MAP  
LANCASTER COUNTY**

PREPARED BY THE  
**PENNSYLVANIA DEPARTMENT OF TRANSPORTATION**  
BUREAU OF PLANNING AND RESEARCH  
GEOGRAPHIC INFORMATION DIVISION

IN COOPERATION WITH THE  
**U.S. DEPARTMENT OF TRANSPORTATION**  
FEDERAL HIGHWAY ADMINISTRATION

MUNICIPAL CODE 36 224

THIS MAP IS PUBLISHED AS A SUPPLEMENTAL  
DOCUMENTATION OF LIQUID FUELS TAX FUND MILEAGES  
REVISED PER FORM 990 DATED 8-25-20



COPIES OF THIS MAP ARE AVAILABLE AT NOMINAL COST  
CONTACT:  
PENNSYLVANIA DEPARTMENT OF TRANSPORTATION  
SALES STORE  
P.O. BOX 3451  
HARRISBURG, PENNSYLVANIA 17105-3451  
TELEPHONE: (717)787-6746