

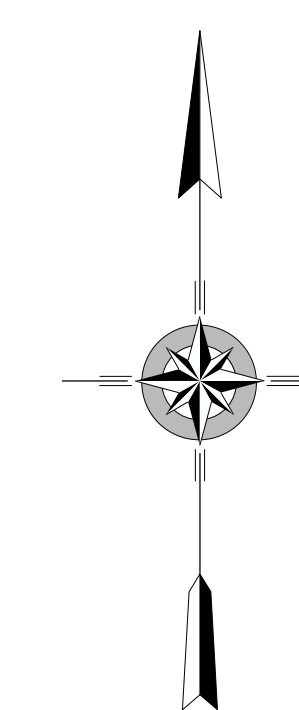
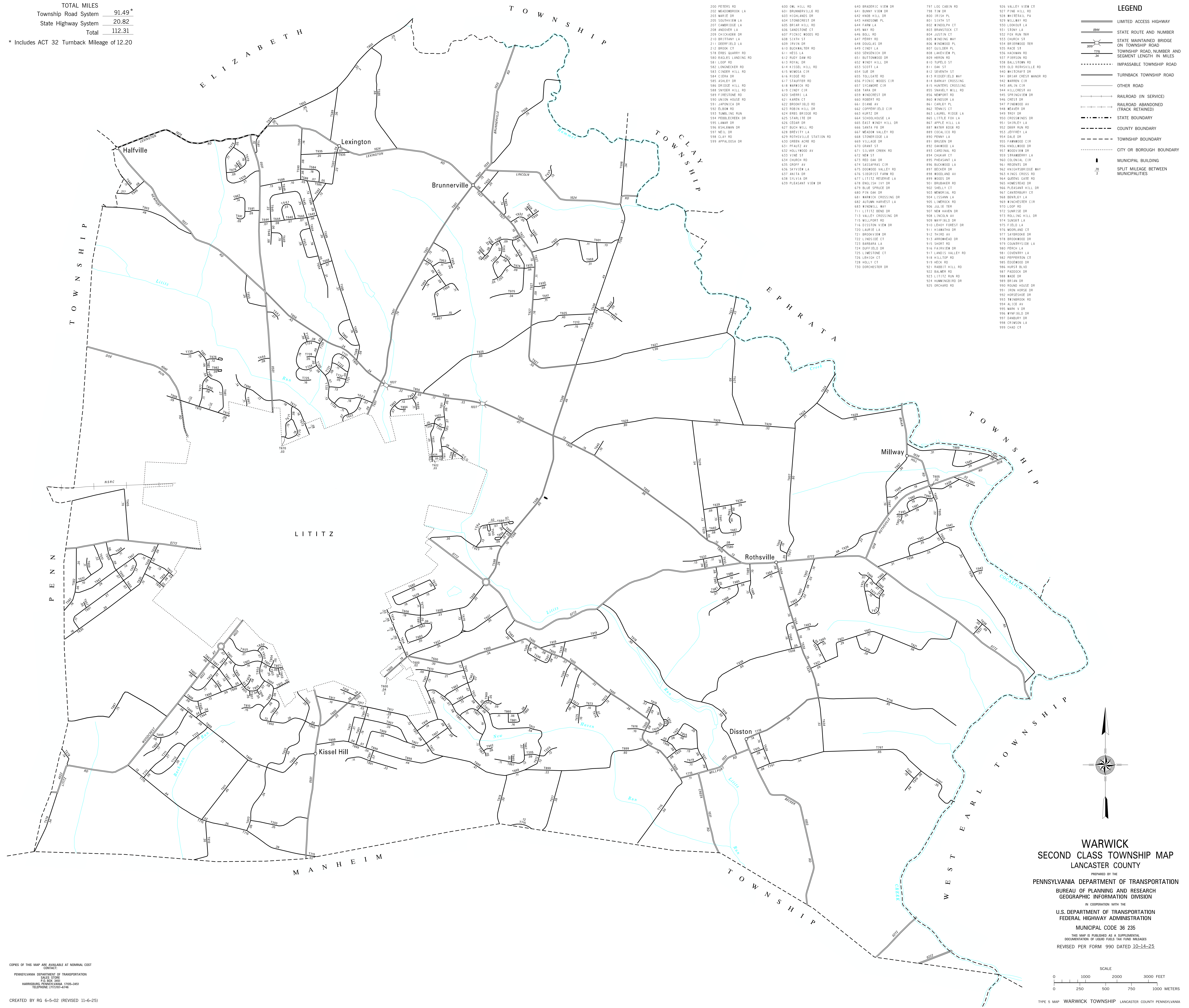
TOTAL MILES	
Township Road System	91.49*
State Highway System	20.82
Total	112.31

* Includes ACT 32 Turnback Mileage of 12.20

- 200 PETERS RD
- 202 WASHINGTON DR
- 203 MARIE DR
- 205 SOUTHWIDE LA
- 207 LAMBERTE LA
- 208 ANDOVER LA
- 209 CHATHAM DR
- 210 BRITANN LA
- 211 BERRYFIELD LA
- 212 BIRCH CT
- 518 ERBS QUARRY RD
- 580 EAGLES LANDING RD
- 581 LOOP RD
- 582 LONGMEKER RD
- 583 CINDER HILL RD
- 584 CLEAR DR
- 585 ASHLEY DR
- 586 BRIDGE HILL RD
- 588 SNYDER HILL RD
- 589 FIRESTONE RD
- 590 UNION HOUSE RD
- 591 JARVIS DR
- 592 ELBOW RD
- 624 ERBS BRIDGE RD
- 625 STARLITE DR
- 626 CEDAR DR
- 627 BUCH HILL RD
- 628 BREVELLY LA
- 629 ROTHSVILLE STATION RD
- 630 GREEN ACRES RD
- 631 PRAIRIE AV
- 632 HOLLYWOOD AV
- 633 VINE ST
- 634 CHURCH RD
- 635 GRIFF AV
- 636 SWEET LA
- 637 ANITA DR
- 638 SLYVIA DR
- 639 PLEASANT VIEW DR
- 640 ORL HILL RD
- 641 BRUNNVILLE RD
- 642 KNOB HILL DR
- 643 HIGHLANDS DR
- 644 STONECREST DR
- 645 FARM LA
- 646 SANDSTONE CT
- 648 BUCKINGHAM RD
- 649 IRVIN DR
- 610 BUCKWALTER DR
- 611 HESS LA
- 612 RUBY DAM RD
- 613 ROYAL DR
- 614 KISSEL HILL RD
- 615 WINDGE RD
- 616 BRIDGE RD
- 617 STAUFFER RD
- 618 WARWICK RD
- 619 CINDY CIR
- 620 SHERI LA
- 621 KAREN CT
- 622 BROOKFIELD RD
- 623 ROBIN HILL DR
- 624 ERBS BRIDGE RD
- 625 STARLITE DR
- 626 CEDAR DR
- 627 BUCH HILL RD
- 628 BREVELLY LA
- 629 ROTHSVILLE STATION RD
- 630 GREEN ACRES RD
- 631 PRAIRIE AV
- 632 HOLLYWOOD AV
- 633 VINE ST
- 634 CHURCH RD
- 635 GRIFF AV
- 636 SWEET LA
- 637 ANITA DR
- 638 SLYVIA DR
- 639 PLEASANT VIEW DR
- 640 BRADERIC VIEW DR
- 641 BUNNY VIEW DR
- 642 KNOB HILL DR
- 643 HIGHLANDS DR
- 644 STONECREST PL
- 645 FARM LA
- 646 SANDSTONE CT
- 648 BUCKINGHAM RD
- 649 IRVIN DR
- 610 BUCKWALTER DR
- 611 HESS LA
- 612 RUBY DAM RD
- 613 ROYAL DR
- 614 KISSEL HILL RD
- 615 WINDGE RD
- 616 BRIDGE RD
- 617 STAUFFER RD
- 618 WARWICK RD
- 619 CINDY CIR
- 620 SHERI LA
- 621 KAREN CT
- 622 BROOKFIELD RD
- 623 ROBIN HILL DR
- 624 ERBS BRIDGE RD
- 625 STARLITE DR
- 626 CEDAR DR
- 627 BUCH HILL RD
- 628 BREVELLY LA
- 629 ROTHSVILLE STATION RD
- 630 GREEN ACRES RD
- 631 PRAIRIE AV
- 632 HOLLYWOOD AV
- 633 VINE ST
- 634 CHURCH RD
- 635 GRIFF AV
- 636 SWEET LA
- 637 ANITA DR
- 638 SLYVIA DR
- 639 PLEASANT VIEW DR
- 640 BRADERIC VIEW DR
- 641 BUNNY VIEW DR
- 642 KNOB HILL DR
- 643 HIGHLANDS DR
- 644 STONECREST PL
- 645 FARM LA
- 646 SANDSTONE CT
- 648 BUCKINGHAM RD
- 649 IRVIN DR
- 610 BUCKWALTER DR
- 611 HESS LA
- 612 RUBY DAM RD
- 613 ROYAL DR
- 614 KISSEL HILL RD
- 615 WINDGE RD
- 616 BRIDGE RD
- 617 STAUFFER RD
- 618 WARWICK RD
- 619 CINDY CIR
- 620 SHERI LA
- 621 KAREN CT
- 622 BROOKFIELD RD
- 623 ROBIN HILL DR
- 624 ERBS BRIDGE RD
- 625 STARLITE DR
- 626 CEDAR DR
- 627 BUCH HILL RD
- 628 BREVELLY LA
- 629 ROTHSVILLE STATION RD
- 630 GREEN ACRES RD
- 631 PRAIRIE AV
- 632 HOLLYWOOD AV
- 633 VINE ST
- 634 CHURCH RD
- 635 GRIFF AV
- 636 SWEET LA
- 637 ANITA DR
- 638 SLYVIA DR
- 639 PLEASANT VIEW DR
- 797 LOG CABIN RD
- 798 LEW DR
- 800 FRISH PL
- 801 SIXTH ST
- 802 WINDUPM CT
- 803 BRANSTOCK CT
- 804 MAY DR
- 805 WINDING WAY
- 806 WINDWOOD PL
- 807 GUILFORD PL
- 808 LAKEVIEW PL
- 809 HERON RD
- 810 TIGER ST
- 811 OAK ST
- 812 SEVENTH ST
- 813 RIDGEFIELD WAY
- 814 BARKAY CROSSING
- 815 HUNTERS CROSSING
- 855 SMOKEY HILL RD
- 856 NEWPORT RD
- 860 WINDSOR LA
- 861 CARLEY PL
- 862 TENNIS CT
- 863 LAUREL RIDGE LA
- 864 LITTLE FOX LA
- 867 APPLE HILL LA
- 867 WATER EDGE RD
- 889 COCALCO RD
- 890 PENNY LA
- 891 BRISER DR
- 892 OAKWOOD LA
- 893 CARDINAL RD
- 894 CHURCH CT
- 895 PLEASANT LA
- 896 BUCKWOOD LA
- 897 BECKER DR
- 898 WOODLAND AV
- 899 WOODS DR
- 901 BRUBAKER DR
- 902 SHELLY CT
- 903 MEMORIAL RD
- 904 LISSANN LA
- 905 LIMERICK RD
- 906 NEW HAVEN DR
- 908 LINCOLN AV
- 909 WATER FLD RD
- 910 LEHDY FOREST DR
- 911 HILARATH DR
- 912 THORO AV
- 913 ARROWHEAD DR
- 915 SHORT RD
- 916 FAIRVIEW DR
- 917 LANDS VALLEY RD
- 918 HILLTOP RD
- 919 HECK RD
- 921 RABBIT HILL RD
- 922 BALMER RD
- 923 LITITZ RUN RD
- 924 HUMMINGBIRD DR
- 925 ORCHARD RD
- 926 VALLEY VIEW CT
- 927 PINE HILL RD
- 928 WHITEHILL PA
- 929 MILLWAY RD
- 930 LINDSEY LA
- 931 STONY LA
- 932 FAY VIEW TER
- 933 CHURCH ST
- 934 BIRKENWOOD TER
- 935 RICE ST
- 936 HACKMAN RD
- 937 PIERSON RD
- 938 BALLSTOWN RD
- 939 OLD ROTHSVILLE RD
- 940 WHITCRAFT DR
- 941 BARKAY CROSSING
- 942 WARREN CIR
- 943 ARLIN CIR
- 944 HILLCREST AV
- 945 SPRINGVIEW DR
- 946 CHEST DR
- 947 PINEWOOD AV
- 948 WEAVER DR
- 949 TROY DR
- 950 CROSSINGS DR
- 951 SHIRLEY LA
- 952 OBER RUN RD
- 953 JEFFREY LA
- 954 DALE DR
- 955 FARMWOOD CIR
- 956 KNOLLWOOD DR
- 957 WOODVIEW DR
- 958 STRANBERRY LA
- 960 COLONIAL CIR
- 961 HESBENS DR
- 962 KNIGHTSBRIDGE WAY
- 963 KINGS CROSS RD
- 964 QUEENS GATE RD
- 965 HOMESTEAD DR
- 966 PLEASANT HILL DR
- 967 CARTERSBURG CT
- 968 BENTLEY LA
- 969 WINCHESTER CIR
- 970 LOOP RD
- 972 SUNRISE DR
- 973 ROLLING HILL DR
- 974 SUNKER LA
- 975 FIELD LA
- 976 WOODLAND CT
- 977 SARBROCK DR
- 978 BROOKWOOD DR
- 979 COUNTRYSIDE LA
- 980 PERCH LA
- 981 COVENTRY LA
- 982 PIPPERTON CT
- 985 EDGEWOOD DR
- 986 HURST BLVD
- 987 PADDOCK DR
- 988 WADE DR
- 989 BRIAN DR
- 990 ROUND HOUSE DR
- 991 IRON HORSE DR
- 992 HORSESHOE DR
- 993 TRINBROOK RD
- 994 ALICE AV
- 995 MARK V DR
- 996 WYNFIELD DR
- 997 DANBURY DR
- 998 CRIMSON LA
- 999 CHAD CT

LEGEND

- LIMITED ACCESS HIGHWAY
- STATE ROUTE AND NUMBER ON TOWNSHIP ROAD
- STATE MAINTAINED BRIDGE ON TOWNSHIP ROAD
- TOWNSHIP ROAD, NUMBER AND SEGMENT LENGTH IN MILES
- IMPASSABLE TOWNSHIP ROAD
- TURNBACK TOWNSHIP ROAD
- OTHER ROAD
- RAILROAD (IN SERVICE)
- RAILROAD ABANDONED (TRACK RETAINED)
- STATE BOUNDARY
- COUNTY BOUNDARY
- TOWNSHIP BOUNDARY
- CITY OR BOROUGH BOUNDARY
- MUNICIPAL BUILDING
- SPLIT MILEAGE BETWEEN MUNICIPALITIES



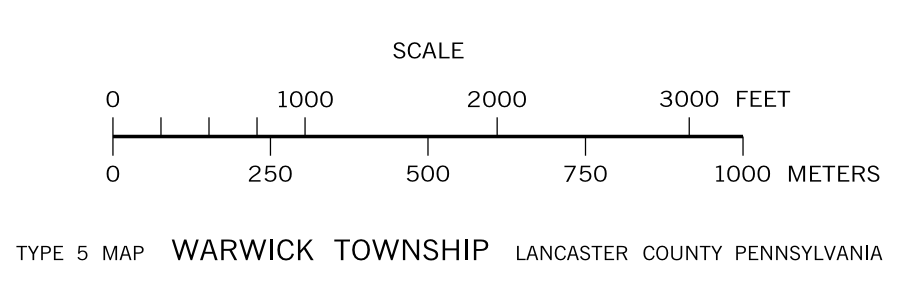
WARWICK
SECOND CLASS TOWNSHIP MAP
LANCASTER COUNTY

PREPARED BY THE
PENNSYLVANIA DEPARTMENT OF TRANSPORTATION
 BUREAU OF PLANNING AND RESEARCH
 GEOGRAPHIC INFORMATION DIVISION

IN COOPERATION WITH THE
U.S. DEPARTMENT OF TRANSPORTATION
 FEDERAL HIGHWAY ADMINISTRATION

MUNICIPAL CODE 36 235

THIS MAP IS PUBLISHED AS A SUPPLEMENTAL
 DOCUMENTATION OF LIQUID FUELS TAX FUND MILEAGES
 REVISED PER FORM 990 DATED 10-14-25



COPIES OF THIS MAP ARE AVAILABLE AT NOMINAL COST
 CONTACT:
 PENNSYLVANIA DEPARTMENT OF TRANSPORTATION
 SALES STORE
 HARRISBURG, PENNSYLVANIA 17105-3441
 TELEPHONE: (717) 871-4740

CREATED BY RG 6-5-02 (REVISED 11-6-25)