
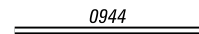
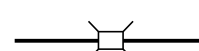
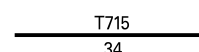





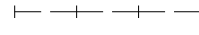







LEGEND

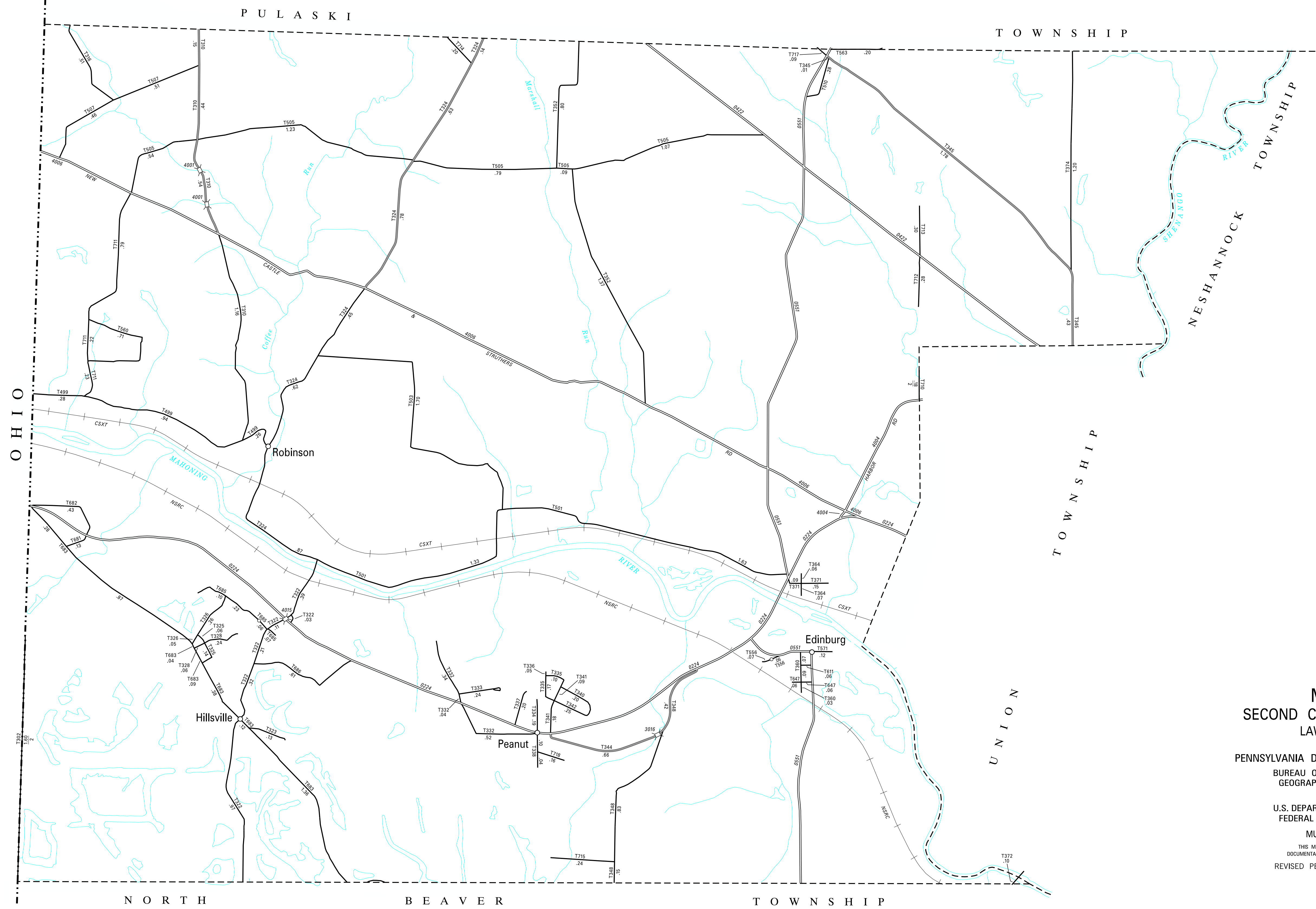
-  LIMITED ACCESS HIGHWAY
-  STATE ROUTE AND NUMBER
-  STATE MAINTAINED BRIDGE ON TOWNSHIP ROAD
-  TOWNSHIP ROAD, NUMBER AND SEGMENT LENGTH IN MILES
-  IMPASSABLE TOWNSHIP ROAD
-  TURNBACK TOWNSHIP ROAD
-  OTHER ROAD
-  RAILROAD (IN SERVICE)
-  RAILROAD ABANDONED (TRACK RETAINED)
-  STATE BOUNDARY
-  COUNTY BOUNDARY
-  TOWNSHIP BOUNDARY
-  CITY OR BOROUGH BOUNDARY
-  MUNICIPAL BUILDING
-  SPLIT MILEAGE BETWEEN MUNICIPALITIES

COPIES OF THIS MAP ARE AVAILABLE AT NOMINAL COST CONTACT:
 PENNSYLVANIA DEPARTMENT OF TRANSPORTATION
 SALES STORE
 P.O. BOX 3461
 HARRISBURG, PENNSYLVANIA 17105-3461
 TELEPHONE: (717)781-6746

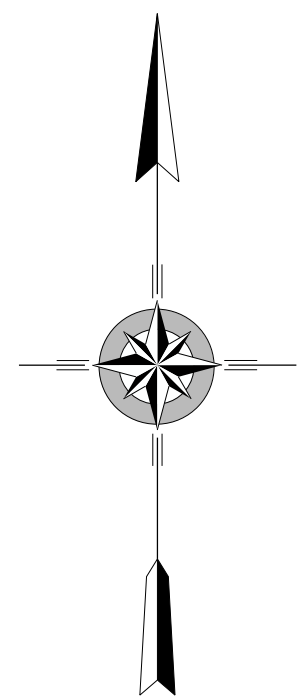
POPULATION 2,708
 (2020 Census)

TOTAL MILES	
Township Road System	40.90*
State Highway System	19.26
Total	60.16

* Includes ACT 32 Turnback Mileage of 5.98



- 302 STATE LINE RD
- 310 NEW BEDFORD RD
- 316 CARLISLE RD
- 322 CHURCHILL RD
- 323 PEPE RD
- 324 HILLSVILLE RD
- 325 GASPERONI AV
- 326 RICH AV
- 328 ROCCO AV
- 332 CARBON MICCO RD
- 333 REIORT DR
- 334 PAZZOULO DR
- 335 GREG CIR
- 336 KEITH CT
- 337 ARENA DR
- 338 ANDREWS RD
- 340 ANDREA DR
- 341 CHRISTINE DR
- 342 LESLIE DR
- 344 MILLER FARM RD
- 345 MATTHEWS RD
- 348 MOHAWK SCHOOL RD
- 352 AMBROSIA RD
- 360 CLAY ST
- 364 NORTH ST
- 371 ROBINSON ST
- 372 COVERT RD
- 374 GARNER RD
- 499 GRAHAM RD
- 501 EAST RIVER RD
- 503 JACOBSON RD
- 505 BAIRD RD
- 507 MCBRIDE RD
- 510 DENNY DR
- 556 DUNCAN ST
- 560 BUTCH CIR
- 563 FIVE POINTS RD
- 571 JACKSON ST
- 611 FIRST ST
- 647 THIRD ST
- 681 GENNARD DR
- 682 QUAKER HEIGHTS RD
- 683 MAIN ST
- 685 OVERLOOK DR
- 686 MARTIN KELLY-SPEAR RD
- 710 SANKEY RUN RD
- 711 ERSKINE QUARRY RD
- 712 ZICCOLI RD
- 713 PALMER RD
- 714 COFFEE RUN RD
- 715 DICKSON RD
- 717 MARR RD
- 718 MICHAEL DR



**MAHONING
 SECOND CLASS TOWNSHIP MAP
 LAWRENCE COUNTY**

PREPARED BY THE
 PENNSYLVANIA DEPARTMENT OF TRANSPORTATION
 BUREAU OF PLANNING AND RESEARCH
 GEOGRAPHIC INFORMATION DIVISION
 IN COOPERATION WITH THE
 U.S. DEPARTMENT OF TRANSPORTATION
 FEDERAL HIGHWAY ADMINISTRATION
 MUNICIPAL CODE 37 204
 THIS MAP IS PUBLISHED AS A SUPPLEMENTAL
 DOCUMENTATION OF LIQUID FUELS TAX FUND MILEAGES
 REVISED PER FORM 990 DATED 10-26-23

