

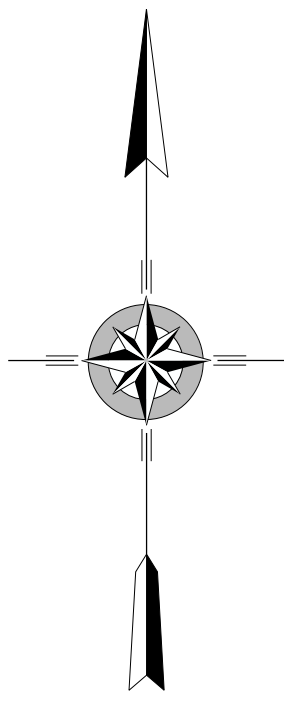
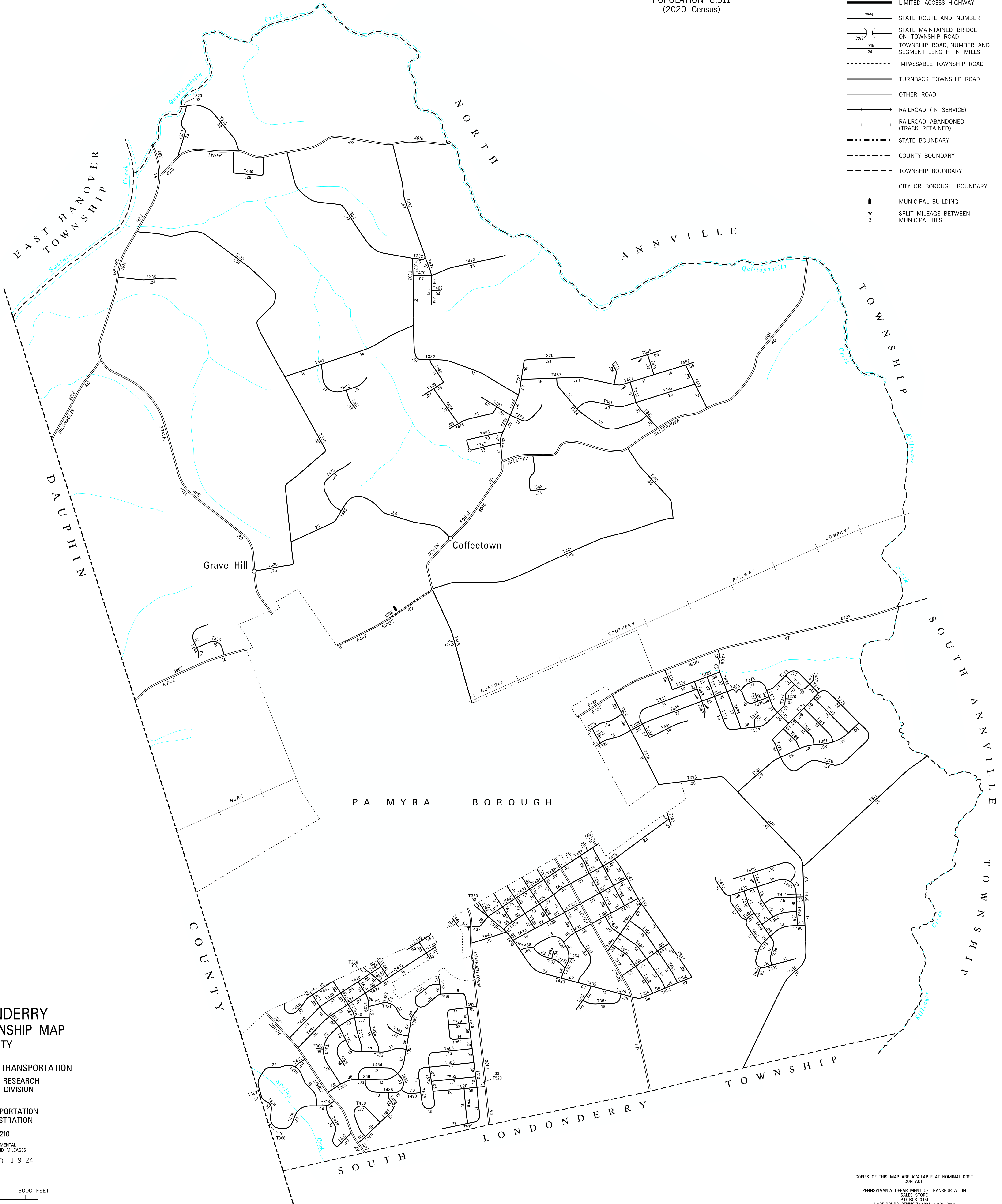
TOTAL MILES	
Township Road System	44.92
State Highway System	11.56
Total	56.48

POPULATION 8,911  
(2020 Census)

LEGEND

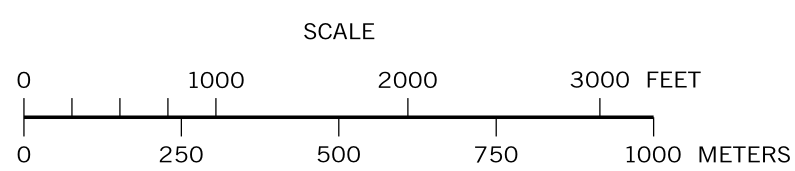
- LIMITED ACCESS HIGHWAY
- STATE ROUTE AND NUMBER
- STATE MAINTAINED BRIDGE ON TOWNSHIP ROAD
- TOWNSHIP ROAD, NUMBER AND SEGMENT LENGTH IN MILES
- IMPASSABLE TOWNSHIP ROAD
- TURNBACK TOWNSHIP ROAD
- OTHER ROAD
- RAILROAD (IN SERVICE)
- RAILROAD ABANDONED (TRACK RETAINED)
- STATE BOUNDARY
- COUNTY BOUNDARY
- TOWNSHIP BOUNDARY
- CITY OR BOROUGH BOUNDARY
- MUNICIPAL BUILDING
- SPLIT MILEAGE BETWEEN MUNICIPALITIES

- 320 GLEN RD
- 321 JUDY DR
- 322 DIANNA DR
- 325 PLUM ST
- 326 SPORTSMAN RD
- 327 APPLE ST
- 328 PLAZA DR
- 329 CHERRY ST
- 330 EISENHOWER DR
- 331 JOANNE DR
- 332 OLD FORGE RD
- 333 LARCH ST
- 334 LEWIS RD
- 335 MAPLE ST
- 336 GREEN ST
- 337 BRUNSWICK LA
- 338 FRANKLIN ST
- 339 STAR VIEW DR
- 340 HARRISON ST
- 341 SANDY DR
- 342 GRANT ST
- 343 J P DR
- 344 LINCOLN ST
- 345 PATTON RD
- 346 HEATHER LA
- 347 GRUBB RD
- 348 JAN DALE AV
- 349 WATERFORD LA
- 350 RAILROAD ST
- 351 KEN MAR DR
- 352 NAFZINGER RD
- 353 CIRCLE DR
- 354 CONGRESS AV
- 355 CLEARVIEW DR
- 356 HIGHLAND DR
- 358 HORSTICK AV
- 359 WHEATSTONE DR
- 360 CLOVER LA
- 361 PARLAMENT DR
- 362 MALLARD POINT DR
- 363 MILL POND WAY
- 364 ABBEY LA
- 365 SUMMIT DR
- 366 CLOVER CT
- 367 WEXFORD RD
- 368 BRITNEY DR
- 369 COTTONWOOD CT
- 370 RED OAK CIR
- 371 RED MAPLE CIR
- 372 PIN OAK ST
- 373 TRUMAN ST
- 374 HICKORY ST
- 375 WHITE OAK CIR
- 376 KILLINGER RD
- 377 OAK LA
- 378 OXFORD RD
- 379 ARBOR LA
- 380 FOLKSTONE LA
- 381 PENRODDE LA
- 401 WOOD CREST DR
- 402 WHITE TAIL LA
- 429 HAINES ST
- 430 PRINCE ST
- 431 BUTTERNWOOD ST
- 432 HOLLY DR
- 433 HELMICK ST
- 435 FIR ST
- 436 LYNNWOOD DR
- 437 ELM ST
- 438 ASH ST
- 439 PARK DR
- 440 PAJABON DR
- 441 RIDGE RD
- 442 LOCUST ST
- 443 COLONY DR
- 444 ORCHARD DR
- 445 LINDBERGH DR
- 446 BORMAN AV
- 447 EDISON RD
- 448 CEDAR LA
- 449 WIMOSA ST
- 450 LONDONDERRY BLVD
- 451 DUKE ST
- 452 QUEEN ST
- 453 HARRY AV
- 454 LEON AV
- 455 HOFFER RD
- 456 DOGWOOD DR
- 457 JEAN DR
- 458 FORGE RD
- 460 BIRCH ST
- 461 COLUMBUS ST
- 462 HOLLY CT
- 463 KING ST
- 464 LYNNWOOD CT
- 465 PEACH ST
- 466 PEAR ST
- 467 VALLEY DR
- 468 WEST PINE ST
- 469 CLARK CT
- 470 BRADLEY DR
- 471 CLARK RD
- 472 HETRICK AV
- 473 MILLER ST
- 475 VILLA LA
- 477 COVENTRY CT
- 478 CAMBRIDGE CT
- 479 BARRINGTON CT
- 480 YORKSHIRE RD
- 481 WILLOW LA
- 482 WILLOW CT
- 483 HETRICK CT
- 484 RYE LA
- 485 BARLEY LA
- 486 APPLE BLOSSOM LA
- 487 WHEATSTONE CT
- 488 MILLSTONE DR
- 489 OATFIELD LA
- 490 MAIZE ST
- 491 HARTFORD DR
- 492 SARATOGA RUN
- 493 LEXINGTON DR
- 494 CHARLESTON DR
- 495 AUBURN DR
- 496 FAIRFAX LA
- 497 WINDSOR WAY
- 498 VICTORIA LA
- 500 AUGUSTA DR
- 501 EARLY LA
- 502 BLACKBERRY LA
- 503 WICKERBERRY LA
- 504 LIMESTONE LA
- 505 WESTFORD DR
- 510 SWEETWATER DR
- 515 HEDGEROW LA
- 520 LADDERBACK LA
- 525 PICKWICK CIR



**NORTH LONDONDERRY  
SECOND CLASS TOWNSHIP MAP  
LEBANON COUNTY**

PREPARED BY THE  
**PENNSYLVANIA DEPARTMENT OF TRANSPORTATION**  
BUREAU OF PLANNING AND RESEARCH  
GEOGRAPHIC INFORMATION DIVISION  
IN COOPERATION WITH THE  
**U.S. DEPARTMENT OF TRANSPORTATION**  
FEDERAL HIGHWAY ADMINISTRATION  
MUNICIPAL CODE 38 210  
THIS MAP IS PUBLISHED AS A SUPPLEMENTAL  
DOCUMENTATION OF LIQUID FUELS TAX FUND MILEAGES  
REVISED PER FORM 990 DATED 1-9-24



COPIES OF THIS MAP ARE AVAILABLE AT NOMINAL COST  
CONTACT:  
PENNSYLVANIA DEPARTMENT OF TRANSPORTATION  
SALES STORE  
P.O. BOX 3491  
HARRISBURG, PENNSYLVANIA 17105-3491  
TELEPHONE: (717) 67-6746