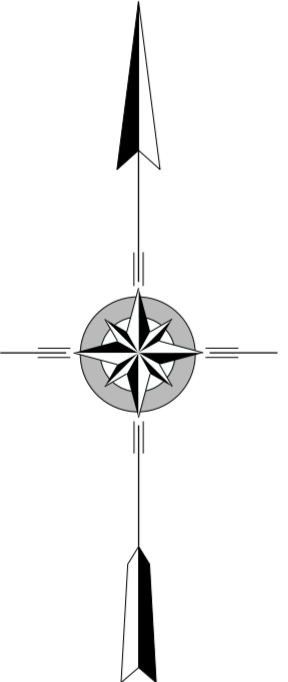
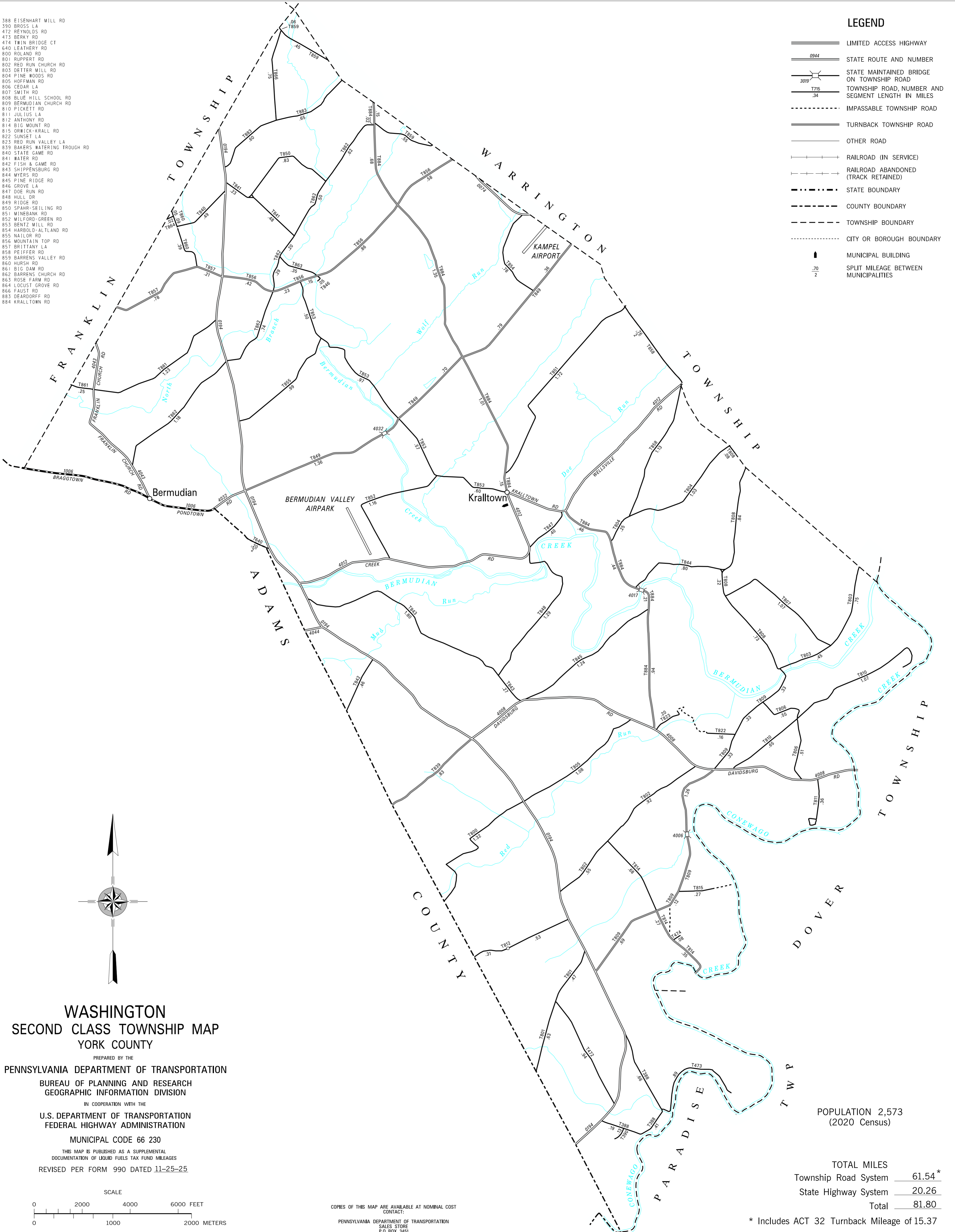


- 388 EISENHART MILL RD
- 390 BROSS LA
- 472 REYNOLDS RD
- 473 BERKY RD
- 474 TWIN BRIDGE CT
- 640 LEATHERY RD
- 800 ROLAND RD
- 801 RUPPERT RD
- 802 RED RUN CHURCH RD
- 803 DETTER MILL RD
- 804 PINE WOODS RD
- 805 HOFFMAN RD
- 806 CEDAR LA
- 807 SMITH RD
- 808 BLUE HILL SCHOOL RD
- 809 BERMUDIAN CHURCH RD
- 810 PICKETT RD
- 811 JULIUS LA
- 812 ANTHONY RD
- 814 BIG MOUNT RD
- 815 ORWICK-KRALL RD
- 822 SUNSET LA
- 823 RED RUN VALLEY LA
- 839 BAKERS WATERING TROUGH RD
- 840 STATE GAME RD
- 841 WATER RD
- 842 FISH & GAME RD
- 843 SHIPPENSBURG RD
- 844 MYERS RD
- 845 PINE RIDGE RD
- 846 GROVE LA
- 847 DOE RUN RD
- 848 HULL DR
- 849 RIDGE RD
- 850 SPAHR-SELLING RD
- 851 MINEBANK RD
- 852 MILFORD-GREEN RD
- 853 BENTZ MILL RD
- 854 HAROLD-ALLIAND RD
- 855 NAILOR RD
- 856 MOUNTAIN TOP RD
- 857 BRITTANY LA
- 858 PEIFFER RD
- 859 BARRENS VALLEY RD
- 860 HURSH RD
- 861 BIG DAM RD
- 862 BARRENS CHURCH RD
- 863 ROSE FARM RD
- 864 LOCUST GROVE RD
- 866 FAUST RD
- 883 DEARDORFF RD
- 884 KRALLTOWN RD

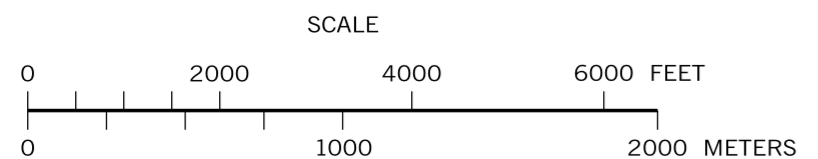
**LEGEND**

- LIMITED ACCESS HIGHWAY
- STATE ROUTE AND NUMBER
- STATE MAINTAINED BRIDGE ON TOWNSHIP ROAD
- TOWNSHIP ROAD, NUMBER AND SEGMENT LENGTH IN MILES
- IMPASSABLE TOWNSHIP ROAD
- TURNBACK TOWNSHIP ROAD
- OTHER ROAD
- RAILROAD (IN SERVICE)
- RAILROAD ABANDONED (TRACK RETAINED)
- STATE BOUNDARY
- COUNTY BOUNDARY
- TOWNSHIP BOUNDARY
- CITY OR BOROUGH BOUNDARY
- MUNICIPAL BUILDING
- SPLIT MILEAGE BETWEEN MUNICIPALITIES



**WASHINGTON  
SECOND CLASS TOWNSHIP MAP  
YORK COUNTY**

PREPARED BY THE  
**PENNSYLVANIA DEPARTMENT OF TRANSPORTATION**  
 BUREAU OF PLANNING AND RESEARCH  
 GEOGRAPHIC INFORMATION DIVISION  
 IN COOPERATION WITH THE  
 U.S. DEPARTMENT OF TRANSPORTATION  
 FEDERAL HIGHWAY ADMINISTRATION  
 MUNICIPAL CODE 66 230  
 THIS MAP IS PUBLISHED AS A SUPPLEMENTAL  
 DOCUMENTATION OF LIQUID FUELS TAX FUND MILEAGES  
 REVISED PER FORM 990 DATED 11-25-25



COPIES OF THIS MAP ARE AVAILABLE AT NOMINAL COST  
 CONTACT:  
 PENNSYLVANIA DEPARTMENT OF TRANSPORTATION  
 SALES STORE  
 P.O. BOX 3451  
 HARRISBURG, PENNSYLVANIA 17105-3451  
 TELEPHONE: (717)767-6746

POPULATION 2,573  
 (2020 Census)

TOTAL MILES	
Township Road System	61.54 *
State Highway System	20.26
Total	81.80

\* Includes ACT 32 Turnback Mileage of 15.37